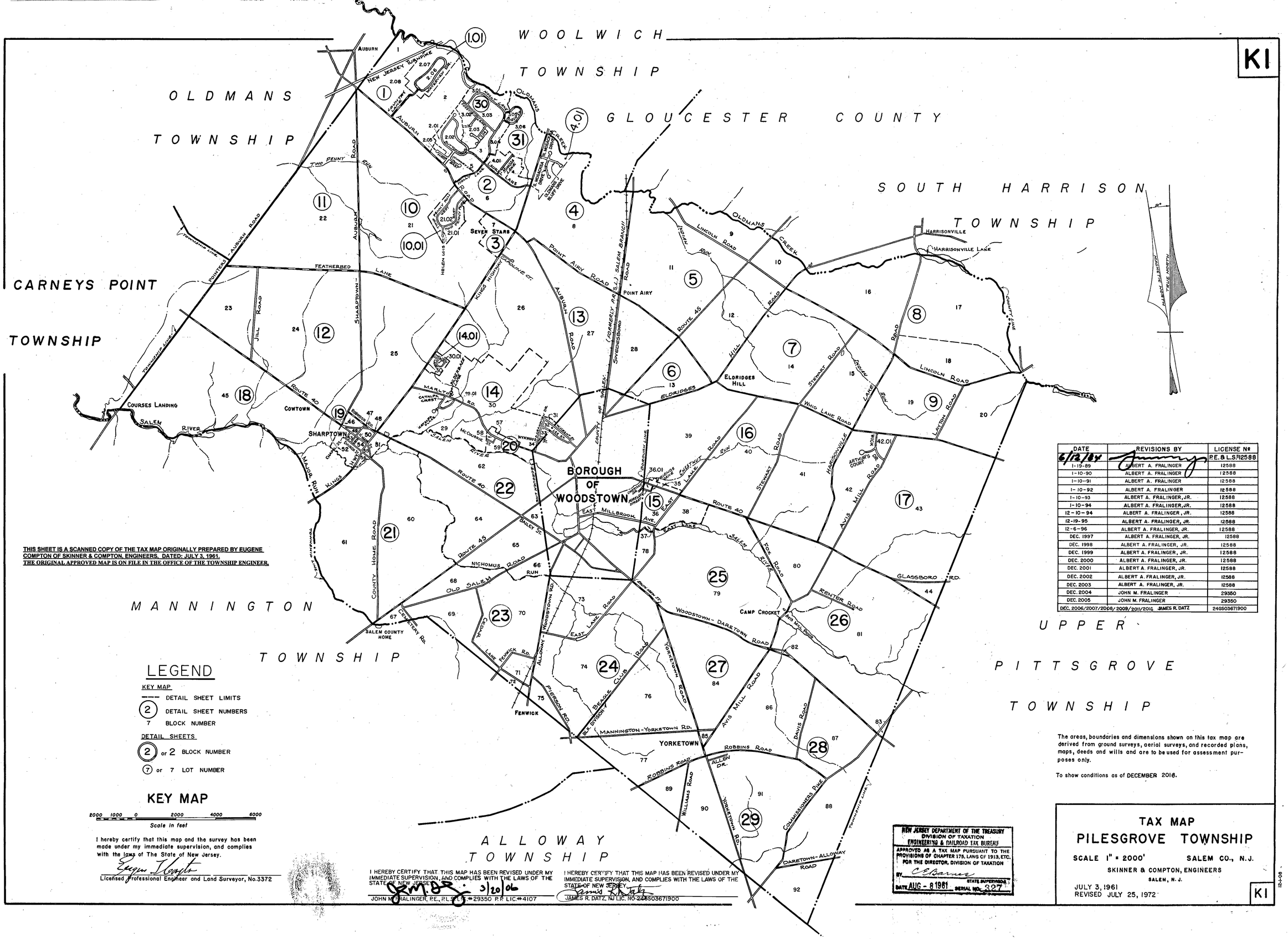

DATE	REVISIONS BY	LICENSE Nº
6/12/04		P.E. & L.S. #12588
1-19-89	ALBERT A. FRALINGER	12588
1-10-90	ALBERT A. FRALINGER	12588
1-10-91	ALBERT A. FRALINGER	12588
1-10-92	ALBERT A. FRALINGER	12588
1-10-93	ALBERT A. FRALINGER, JR.	12588
1-10-94	ALBERT A. FRALINGER, JR.	12588
12-10-94	ALBERT A. FRALINGER, JR.	12588
12-19-95	ALBERT A. FRALINGER, JR.	12588
12-6-96	ALBERT A. FRALINGER, JR.	12588
DEC. 1997	ALBERT A. FRALINGER, JR.	12588
DEC. 1998	ALBERT A. FRALINGER, JR.	12588
DEC. 1999	ALBERT A. FRALINGER, JR.	12588
DEC. 2000	ALBERT A. FRALINGER, JR.	12588
DEC. 2001	ALBERT A. FRALINGER, JR.	12588
DEC. 2002	ALBERT A. FRALINGER, JR.	12588
DEC. 2003	ALBERT A. FRALINGER, JR.	12588
DEC. 2004	JOHN M. FRALINGER	29350
DEC. 2005	JOHN M. FRALINGER	29350
DEC. 2006/2007/2008/2009/2011/2016	JAMES R. DATZ	24GS03671900

THIS SHEET IS A SCANNED COPY OF THE TAX MAP ORIGINALLY PREPARED BY EUGENE COMPTON OF SKINNER & COMPTON, ENGINEERS, DATED: JULY 3, 1961.
THE ORIGINAL APPROVED MAP IS ON FILE IN THE OFFICE OF THE TOWNSHIP ENGINEER.

LEGEND

KEY MAP

--- DETAIL SHEET LIMITS

(2) DETAIL SHEET NUMBERS

7 BLOCK NUMBER

DETAIL SHEETS

(2) or 2 BLOCK NUMBER

(7) or 7 LOT NUMBER

KEY MAP

2000 1000 0 2000 4000 6000

Scale in feet

I hereby certify that this map and the survey has been made under my immediate supervision, and complies with the laws of The State of New Jersey.

Licensed Professional Engineer and Land Surveyor, No. 3372

I HEREBY CERTIFY THAT THIS MAP HAS BEEN REVISED UNDER MY IMMEDIATE SUPERVISION, AND COMPLIES WITH THE LAWS OF THE STATE OF NEW JERSEY. 3/20/06

JOHN M. FRALINGER, P.E., P.L.S. LIC. #29350 P.P. LIC. #4107

I HEREBY CERTIFY THAT THIS MAP HAS BEEN REVISED UNDER MY IMMEDIATE SUPERVISION, AND COMPLIES WITH THE LAWS OF THE STATE OF NEW JERSEY.

JAMES R. DATZ, NJ LIC. NO. 24GS03671900

NEW JERSEY DEPARTMENT OF THE TREASURY
DIVISION OF TAXATION
ENGINEERING & RAILROAD TAX BUREAU
APPROVED AS A TAX MAP PURSUANT TO THE PROVISIONS OF CHAPTER 175, LAWS OF 1913, ETC. FOR THE DIRECTOR, DIVISION OF TAXATION
BY C.E. Barnes STATE SUPERVISOR
DATE AUG - 8 1981 SERIAL NO. 327

The areas, boundaries and dimensions shown on this tax map are derived from ground surveys, aerial surveys, and recorded plans, maps, deeds and wills and are to be used for assessment purposes only.

To show conditions as of DECEMBER 2016.

TAX MAP
PILESGROVE TOWNSHIP

SCALE 1" = 2000' SALEM CO., N.J.

SKINNER & COMPTON, ENGINEERS
SALEM, N. J.

JULY 3, 1961
REVISED JULY 25, 1972

K1

12-4-06

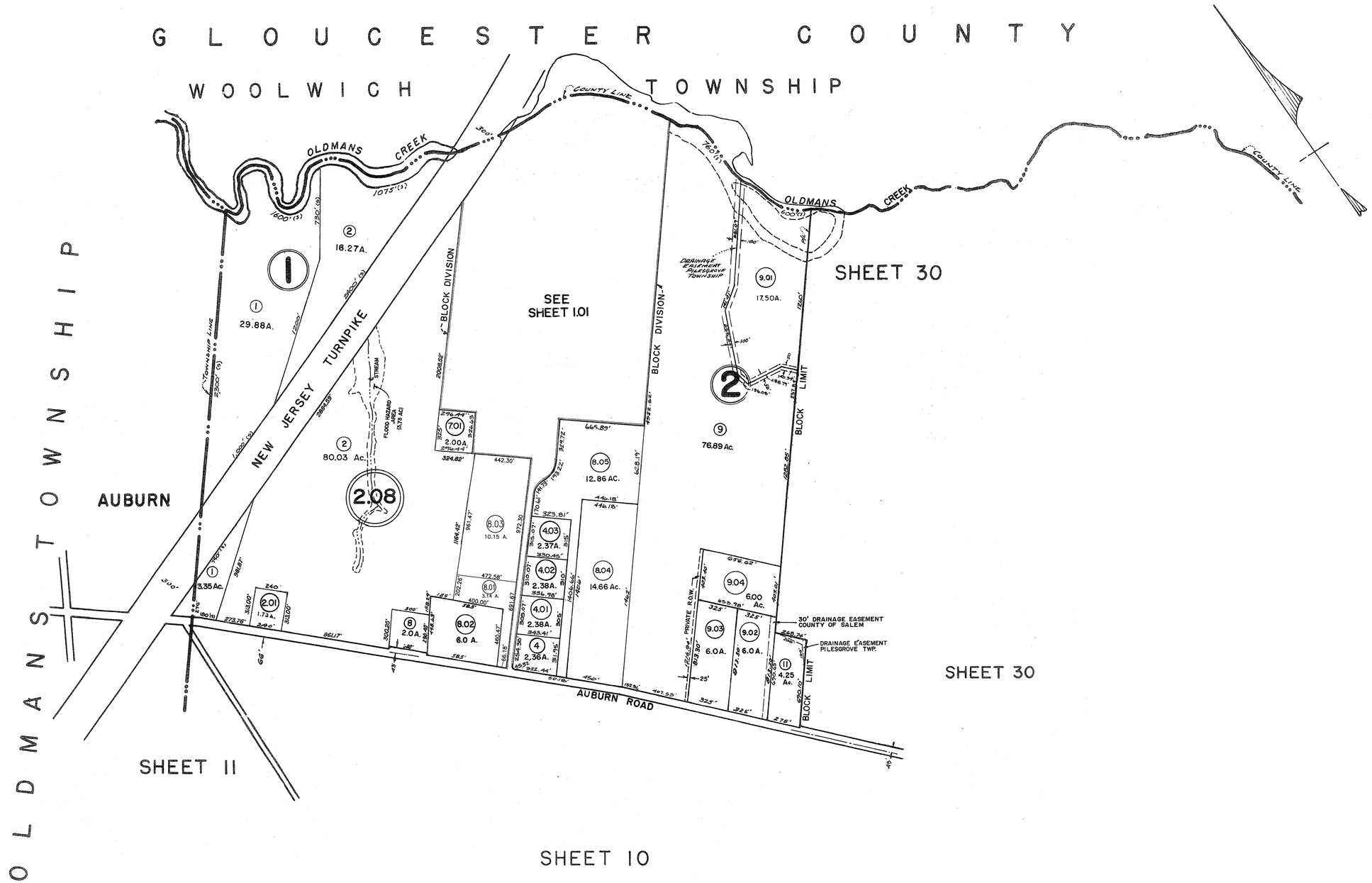

THIS SHEET IS AN AUTOCAD COMPUTER GENERATED DRAWING. THIS WAS DONE UNDER THE SUPERVISION OF JAMES R. DATZ, NJ LICENSED LAND SURVEYOR 24GS03671900, REVISED JANUARY 3 2022. THE APPROVED ORIGINAL IS ON FILE IN THE ENGINEER'S OFFICE.

THIS SHEET IS A SCANNED COPY OF THE TAX MAP ORIGINALLY PREPARED BY EUGENE COMPTON OF SKINNER & COMPTON, ENGINEERS. DATED: JULY 3, 1961.
THE ORIGINAL APPROVED MAP IS ON FILE IN THE OFFICE OF THE TOWNSHIP ENGINEER.

NEW JERSEY DEPARTMENT OF THE TREASURY
DIVISION OF TAXATION
ENGINEERING & RAILROAD TAX BUREAU
APPROVED AS A TAX MAP PURSUANT TO THE PROVISIONS OF CHAPTER 123, LAWS OF 1913, ETC.
FOR THE DIRECTOR, DIVISION OF TAXATION
BY C. Barnes
DATE AUG - 8 1961 STATE SUPERVISOR SERIAL NO. 32

TAX MAP
PILESGROVE TOWNSHIP
SCALE: 1" = 400' SALEM CO. N.J.
SKINNER & COMPTON, ENGINEERS
JULY 3, 1961
REVISED AUGUST 11, 1964
REVISED JULY 25, 1972

01-03-22

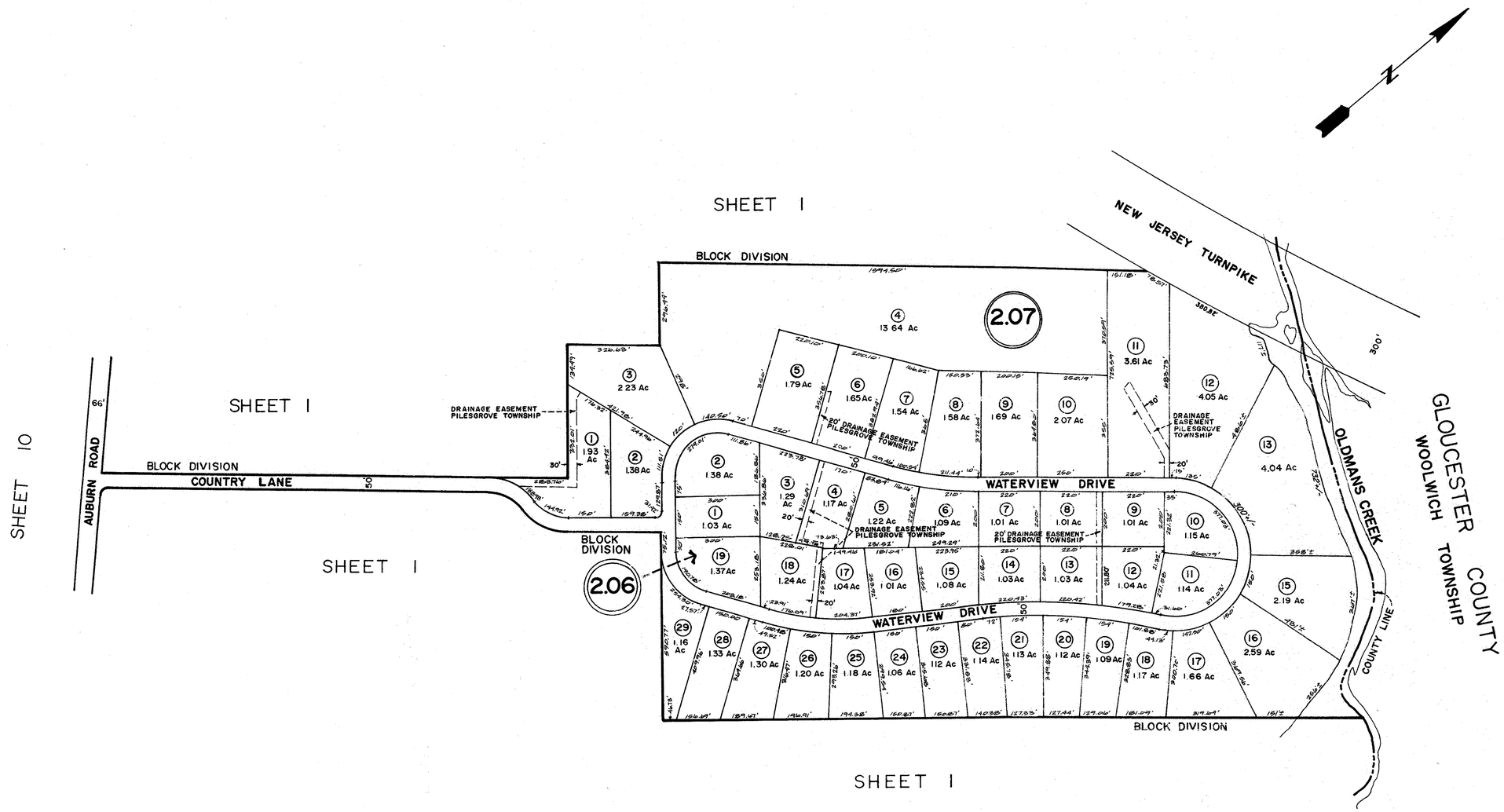

TAX MAP

PILESGROVE TOWNSHIP
SALEM COUNTY, N.J.

ALBERT A. FRALINGER, JR.,
P.E. & L.S. LIC. 12588
TOWNSHIP ENGINEER
629 SHILOH PIKE, BRIDGETON, N.J. 08302

FEB 2002 SCALE: 1" = 200'

12-6-16

THIS SHEET IS AN AUTOCAD COMPUTER GENERATED DRAWING. THIS WAS DONE UNDER THE SUPERVISION OF JAMES R. DATZ, NJ LICENSED LAND SURVEYOR 24GS03671900, REVISED DECEMBER 6, 2016. THE APPROVED ORIGINAL IS ON FILE IN THE ENGINEER'S OFFICE.

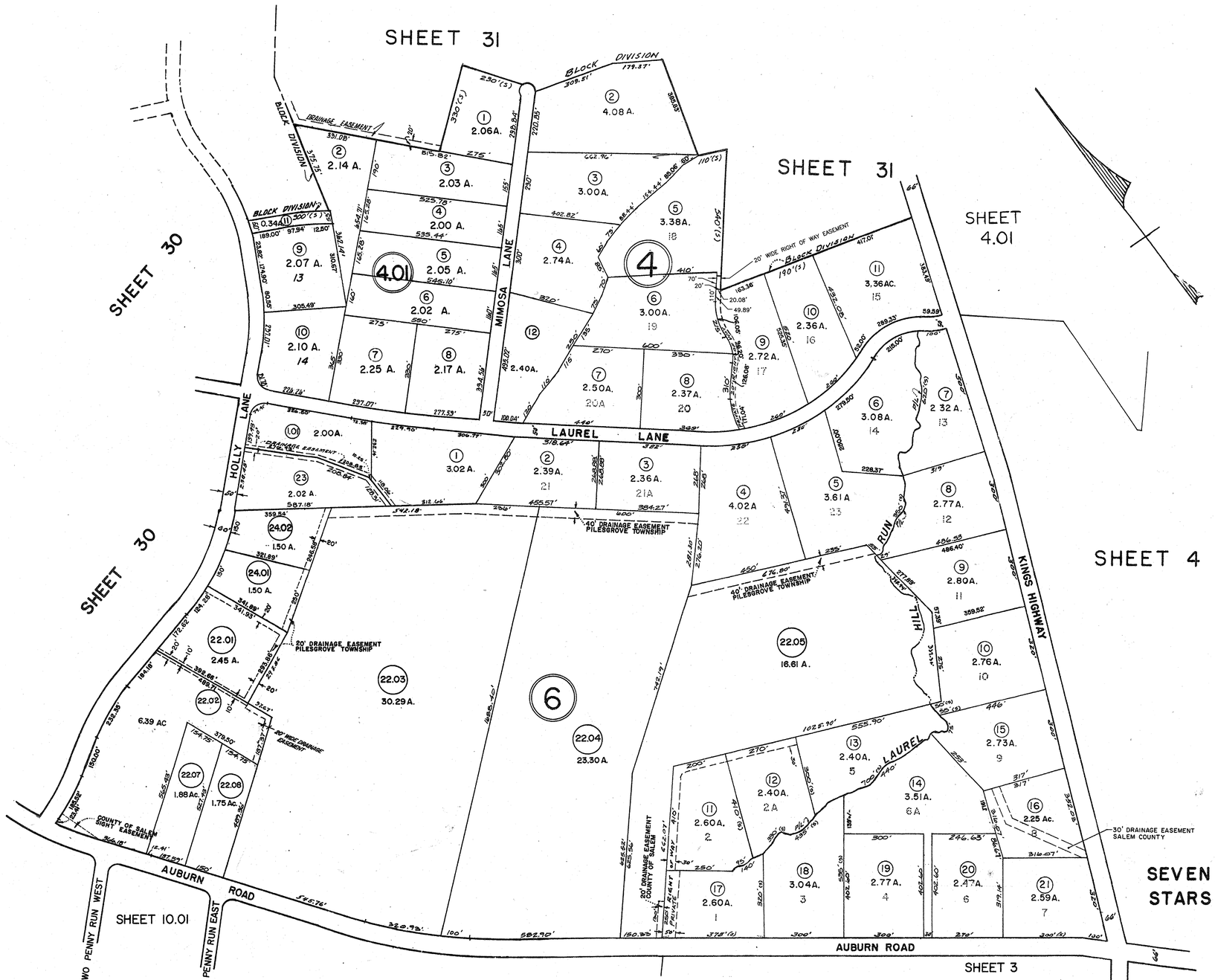

NOTE:- LOT NUMBERS SHOWN THUS 27 REFER TO A PLAN OF LAUREL HILLS, FIRST SECTION
NOTE:- LOT NUMBERS SHOWN THUS 14 REFER TO A PLAN OF LAUREL HILLS, FOURTH SECTION
NOTE:- LOT NUMBERS 2 to 8, BLOCK 4A, REFER TO A PLAN OF LAUREL HILLS, THIRD SECTION
NOTE:- LOT NUMBER 1, BLOCK 4, NOT ASSIGNED

NEW JERSEY DEPARTMENT OF THE TREASURY
DIVISION OF TAXATION
ENGINEERING & RAILROAD TAX BUREAU
APPROVED AS A TAX MAP PURSUANT TO THE PROVISIONS OF CHAPTER 175, LAWS OF 1913, ETC.
FOR THE DIRECTOR, DIVISION OF TAXATION
BY _____ STATE SUPERVISOR
DATE AUG - 8 1961 SERIAL NO. 327

TAX MAP

PILESGROVE TOWNSHIP

SCALE: 1" = 200' SALEM CO. N.J.

SKINNER & COMPTON, ENGINEERS

JULY 3, 1961
REVISED AUGUST 11, 1964
REVISED JULY 25, 1972

THIS SHEET IS AN AUTOCAD COMPUTER GENERATED DRAWING. THIS WAS DONE UNDER THE SUPERVISION OF JAMES R. DATZ, NJ LICENSED LAND SURVEYOR 24GS03671900, REVISED JANUARY 3, 2022. THE APPROVED ORIGINAL IS ON FILE IN THE ENGINEER'S OFFICE.

THIS SHEET IS A SCANNED COPY OF THE TAX MAP ORIGINALLY PREPARED BY EUGENE COMPTON OF SKINNER & COMPTON, ENGINEERS, DATED: JULY 3, 1961.
THE ORIGINAL APPROVED MAP IS ON FILE IN THE OFFICE OF THE TOWNSHIP ENGINEER.

01-03-22

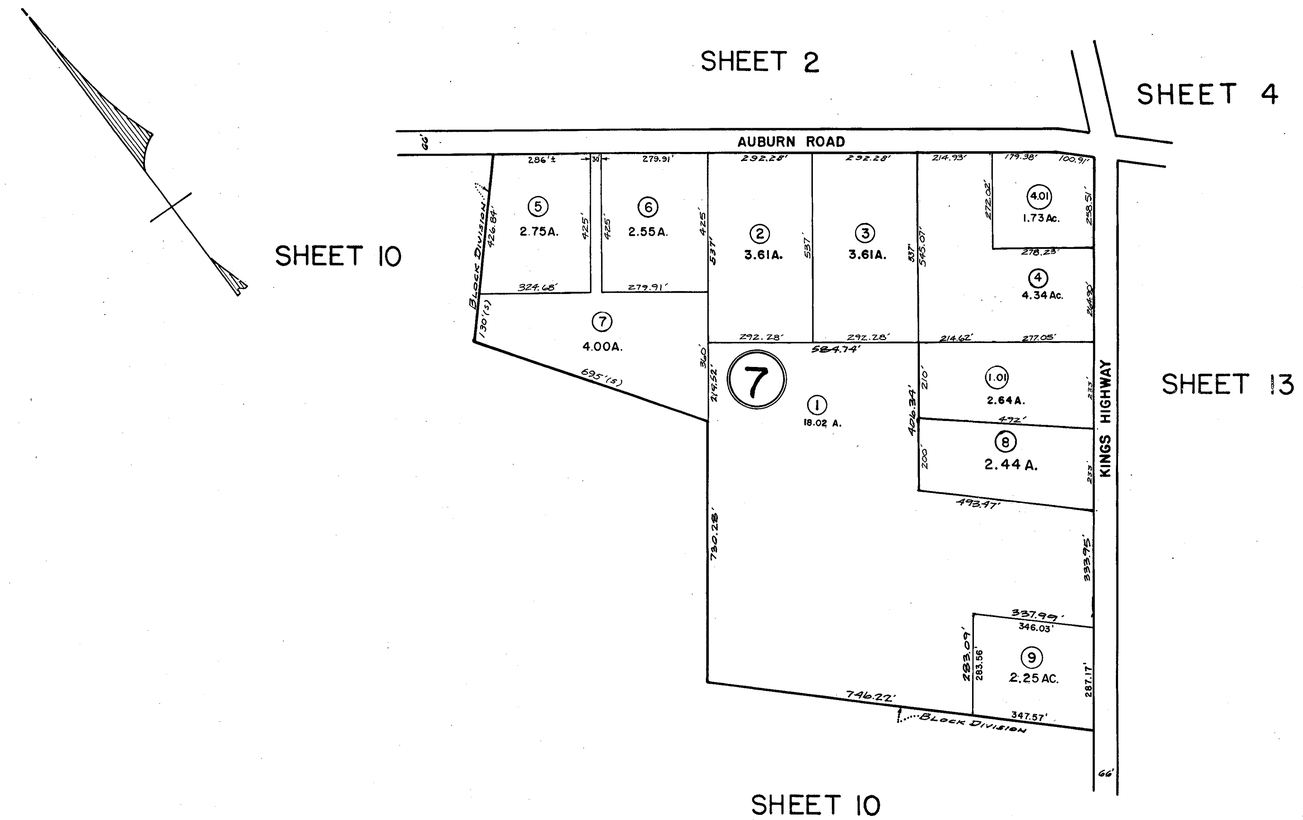

NEW JERSEY DEPARTMENT OF THE TREASURY
DIVISION OF TAXATION
ENGINEERING & RAILROAD TAX BUREAU
APPROVED AS A TAX MAP PURSUANT TO THE PROVISIONS OF CHAPTER 175, LAWS OF 1913, ETC.
FOR THE DIRECTOR, DIVISION OF TAXATION
BY C. L. Barnes
STATE SUPERVISOR
DATE AUG - 8 1961 SERIAL NO. 327

TAX MAP
PILESGROVE TOWNSHIP
SCALE – 1" = 200' SALEM CO, N. J.
SKINNER & COMPTON, ENGINEERS
JULY 3, 1961

THIS SHEET IS A SCANNED COPY OF THE TAX MAP ORIGINALLY PREPARED BY EUGENE COMPTON OF SKINNER & COMPTON, ENGINEERS, DATED: JULY 3, 1961.
THE ORIGINAL APPROVED MAP IS ON FILE IN THE OFFICE OF THE TOWNSHIP ENGINEER.

GLOUCESTER COUNTY

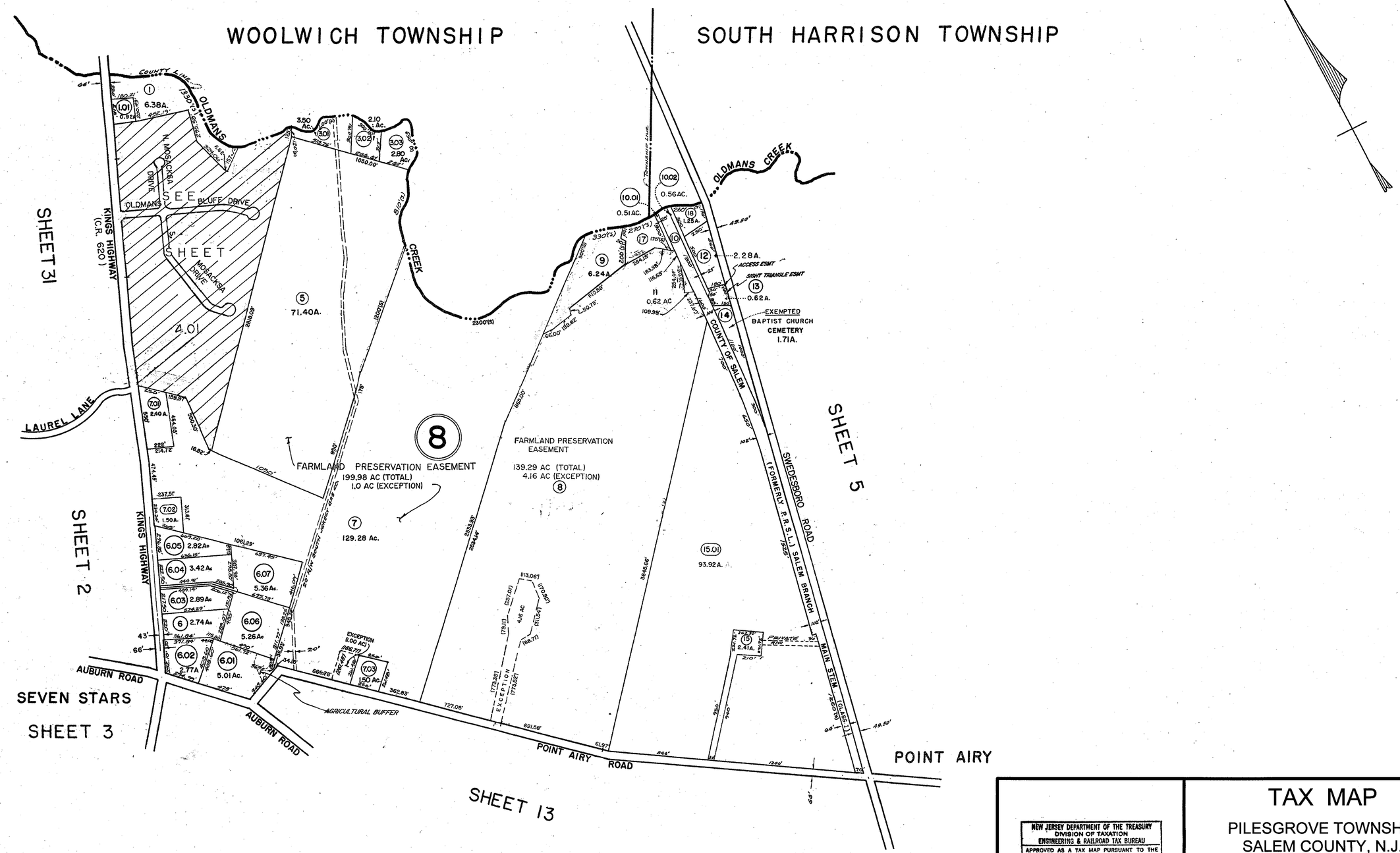

THIS SHEET IS AN AUTOCAD COMPUTER GENERATED DRAWING. THIS WAS DONE UNDER THE SUPERVISION OF JAMES R. DATZ, NJ LICENSED LAND SURVEYOR 24GS03671900, REVISED DECEMBER 16, 2014. THE APPROVED ORIGINAL IS ON FILE IN THE ENGINEER'S OFFICE.

THIS SHEET IS A SCANNED COPY OF THE TAX MAP ORIGINALLY PREPARED BY EUGENE COMPTON OF SKINNER & COMPTON, ENGINEERS, DATED: JULY 3, 1961.
THE ORIGINAL APPROVED MAP IS ON FILE IN THE OFFICE OF THE TOWNSHIP ENGINEER.

NEW JERSEY DEPARTMENT OF THE TREASURY
DIVISION OF TAXATION
ENGINEERING & RAILROAD TAX BUREAU
APPROVED AS A TAX MAP PURSUANT TO THE PROVISIONS OF CHAPTER 175, LAWS OF 1913, ETC.
FOR THE DIRECTOR, DIVISION OF TAXATION
BY C.L. Barnes STATE SUPERVISOR
DATE AUG - 8 1961 SERIAL NO. 327

TAX MAP

PILESGROVE TOWNSHIP
SALEM COUNTY, N.J.

JULY 3, 1961.
REV NOV. 24, 1961.

SCALE: 1" = 400'

SKINNER & COMPTON ENGINEERS

12-6-18

THIS SHEET IS AN AUTOCAD COMPUTER GENERATED DRAWING.
THIS WAS DONE UNDER THE SUPERVISION OF JAMES R. DATZ N.J. LICENSE #24GS03671900
LICENSED LAND SURVEYOR N.J. LICENSE NO. 12812 DATED DECEMBER 1, 2008.
THE APPROVED ORIGINAL IS ON FILE IN THE ENGINEER'S OFFICE

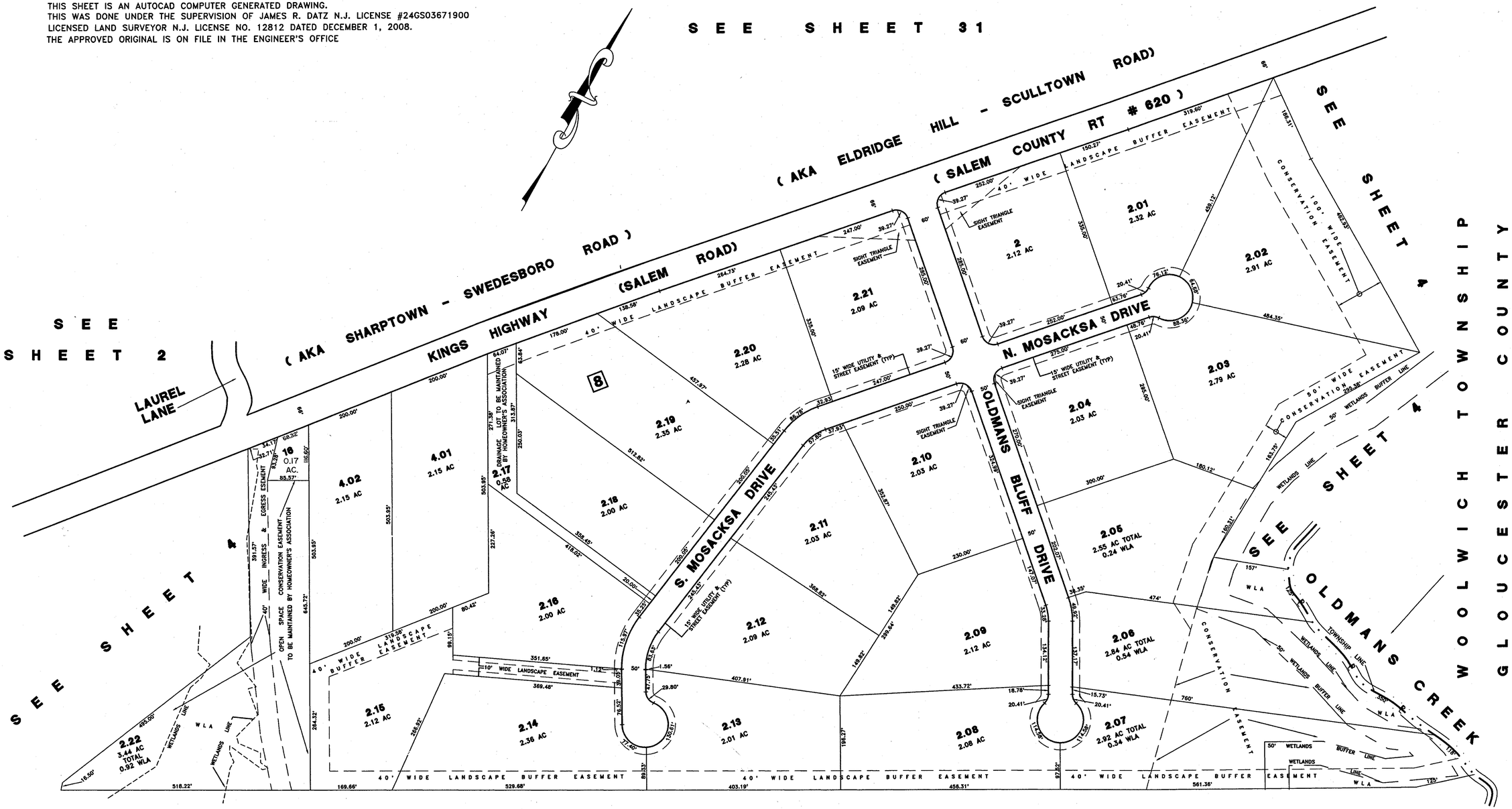

SEE SHEET 4

OLDMANS BLUFF
BLOCK 8 LOTS 2 THRU 2.21

TAX MAP

PILESGROVE TOWNSHIP

SALEM COUNTY, NEW JERSEY

SCALE: 1" = 100' DECEMBER 1, 2008.

JAMES R. DATZ
N.J. LIC. NO 24GS03671900

200 HIGH STREET, MOUNT HOLLY, N.J.

NEW JERSEY DEPARTMENT OF THE TREASURY
DIVISION OF TAXATION
PROPERTY ADMINISTRATION
APPROVED AS A TAX MAP PURSUANT TO THE AUTHORITY OF
N.J.S.A. 54:50-1
FOR THE DIRECTOR TAXATION
THOMAS J. REILLY C.T.A.
FIELD ASSISTANCE
SANTO C. DIDONATO C.T.A.
SANTO C. DIDONATO, SUPERVISING FIELD REPRESENTATIVE
DATE: JUN 18 2009 SERIAL NO. 327

6-17-09

TMR #66
C-720-001
SHT4X01

GLOUCESTER COUNTY

SOUTH HARRISON TOWNSHIP

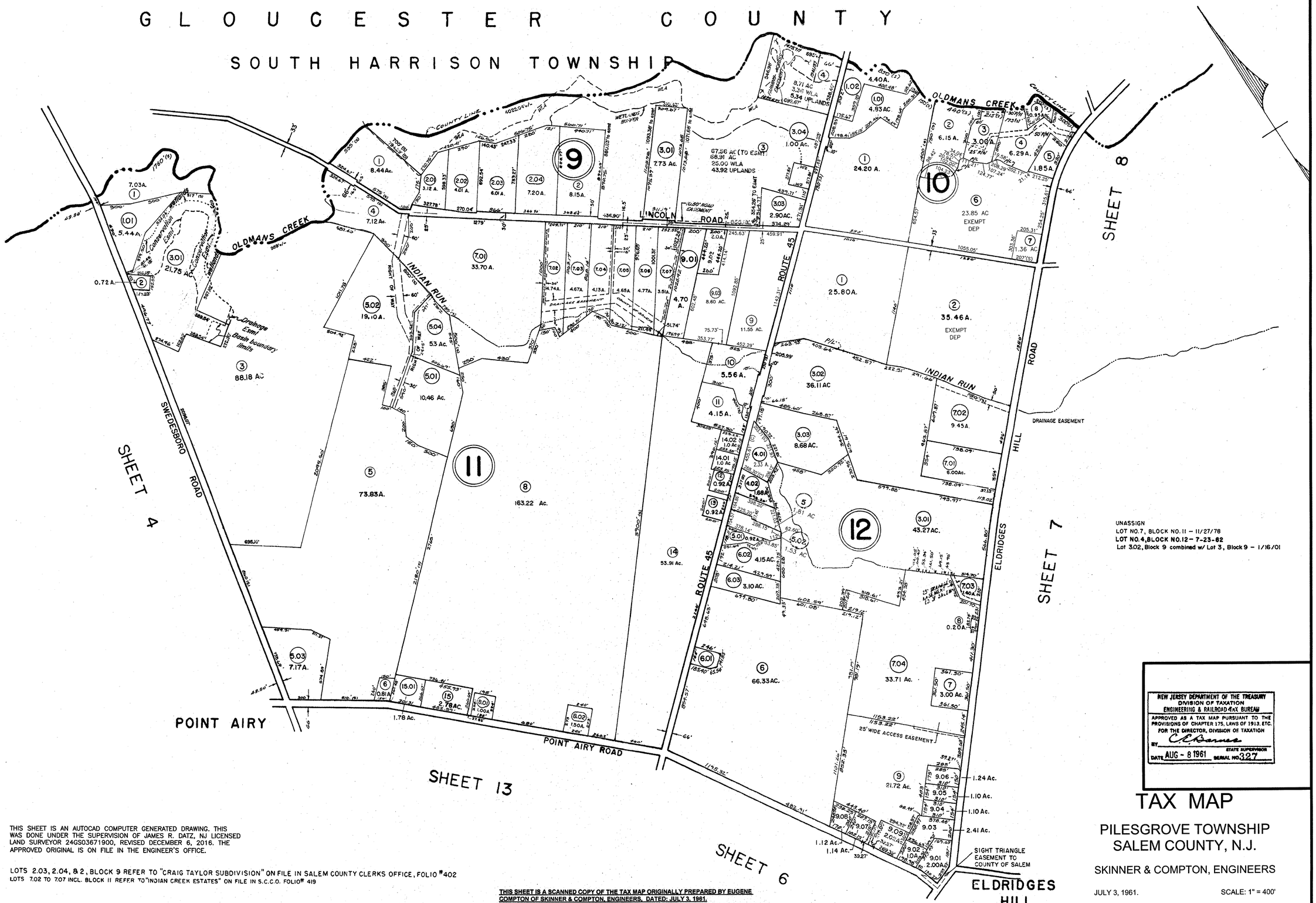

UNASSIGN
LOT NO.7, BLOCK NO.11 – 11/27/78
LOT NO.4, BLOCK NO.12 – 7-23-82
Lot 3.02, Block 9 combined w/ Lot 3, Block 9 – 1/16/01

NEW JERSEY DEPARTMENT OF THE TREASURY
DIVISION OF TAXATION
ENGINEERING & RAILROAD-TAX BUREAU
APPROVED AS A TAX MAP PURSUANT TO THE PROVISIONS OF CHAPTER 175, LAWS OF 1913, ETC.
FOR THE DIRECTOR, DIVISION OF TAXATION
BY C. E. Barnes STATE SUPERVISOR
DATE AUG - 8 1961 SERIAL NO. 327

TAX MAP

PILESGROVE TOWNSHIP
SALEM COUNTY, N.J.

SKINNER & COMPTON, ENGINEERS

JULY 3, 1961. SCALE: 1" = 400'

THIS SHEET IS AN AUTOCAD COMPUTER GENERATED DRAWING. THIS WAS DONE UNDER THE SUPERVISION OF JAMES R. DATZ, NJ LICENSED LAND SURVEYOR 24GS03671900, REVISED DECEMBER 6, 2016. THE APPROVED ORIGINAL IS ON FILE IN THE ENGINEER'S OFFICE.

LOTS 2.03, 2.04, & 2, BLOCK 9 REFER TO "CRAIG TAYLOR SUBDIVISION" ON FILE IN SALEM COUNTY CLERKS OFFICE, FOLIO #402
LOTS 7.02 TO 7.07 INCL. BLOCK 11 REFER TO "INDIAN CREEK ESTATES" ON FILE IN S.C.C.O. FOLIO# 419

THIS SHEET IS A SCANNED COPY OF THE TAX MAP ORIGINALLY PREPARED BY EUGENE COMPTON OF SKINNER & COMPTON, ENGINEERS, DATED: JULY 3, 1961.
THE ORIGINAL APPROVED MAP IS ON FILE IN THE OFFICE OF THE TOWNSHIP ENGINEER.

01-14-21

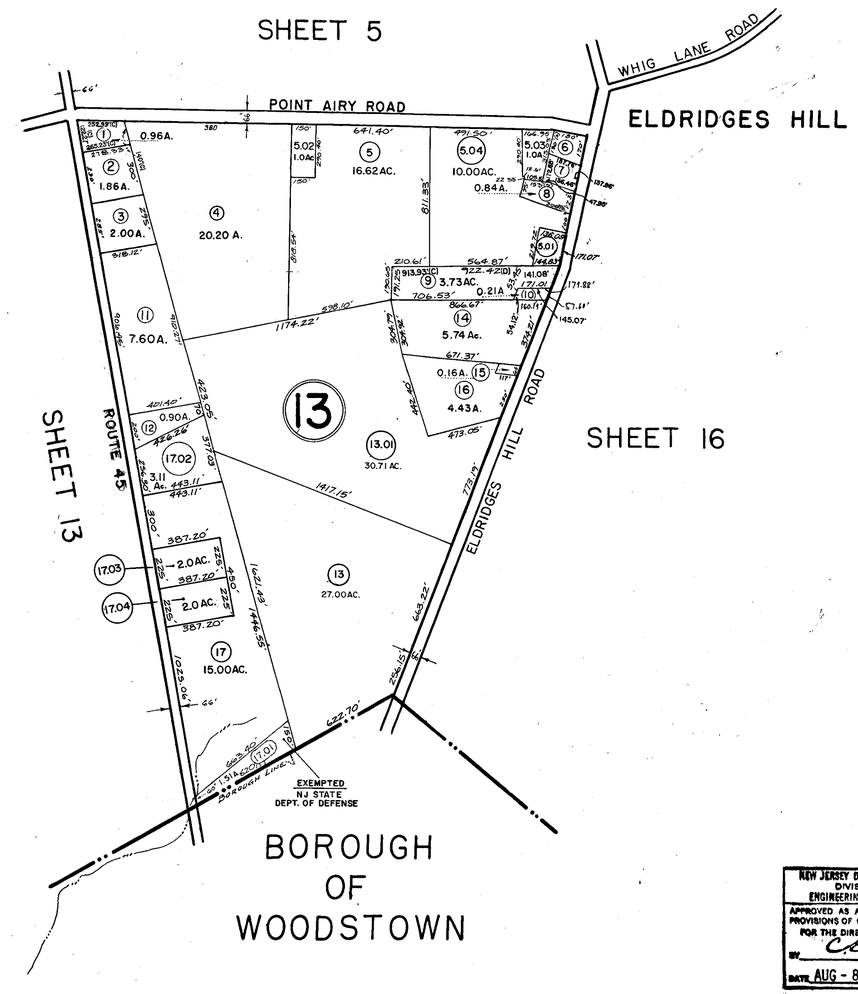

NEW JERSEY DEPARTMENT OF THE TREASURY
DIVISION OF TAXATION
ENGINEERING & RAILROAD TAX BUREAU
APPROVED AS A TAX MAP PURSUANT TO THE PROVISIONS OF CHAPTER 175, LAWS OF 1913, ETC.
FOR THE DIRECTOR, DIVISION OF TAXATION
BY C. A. Barnes
STATE SUPERVISOR
DATE AUG - 8 1961 SERIAL NO. 327

TAX MAP
PILESGROVE TOWNSHIP

SCALE 1" = 400' SALEM CO., N.J.

SKINNER & COMPTON, ENGINEERS

JULY 3, 1961
REVISED JULY 25, 1972

5-14-10

THIS SHEET IS A SCANNED COPY OF THE TAX MAP ORIGINALLY PREPARED BY EUGENE COMPTON OF SKINNER & COMPTON, ENGINEERS, DATED: JULY 3, 1961.
THE ORIGINAL APPROVED MAP IS ON FILE IN THE OFFICE OF THE TOWNSHIP ENGINEER.

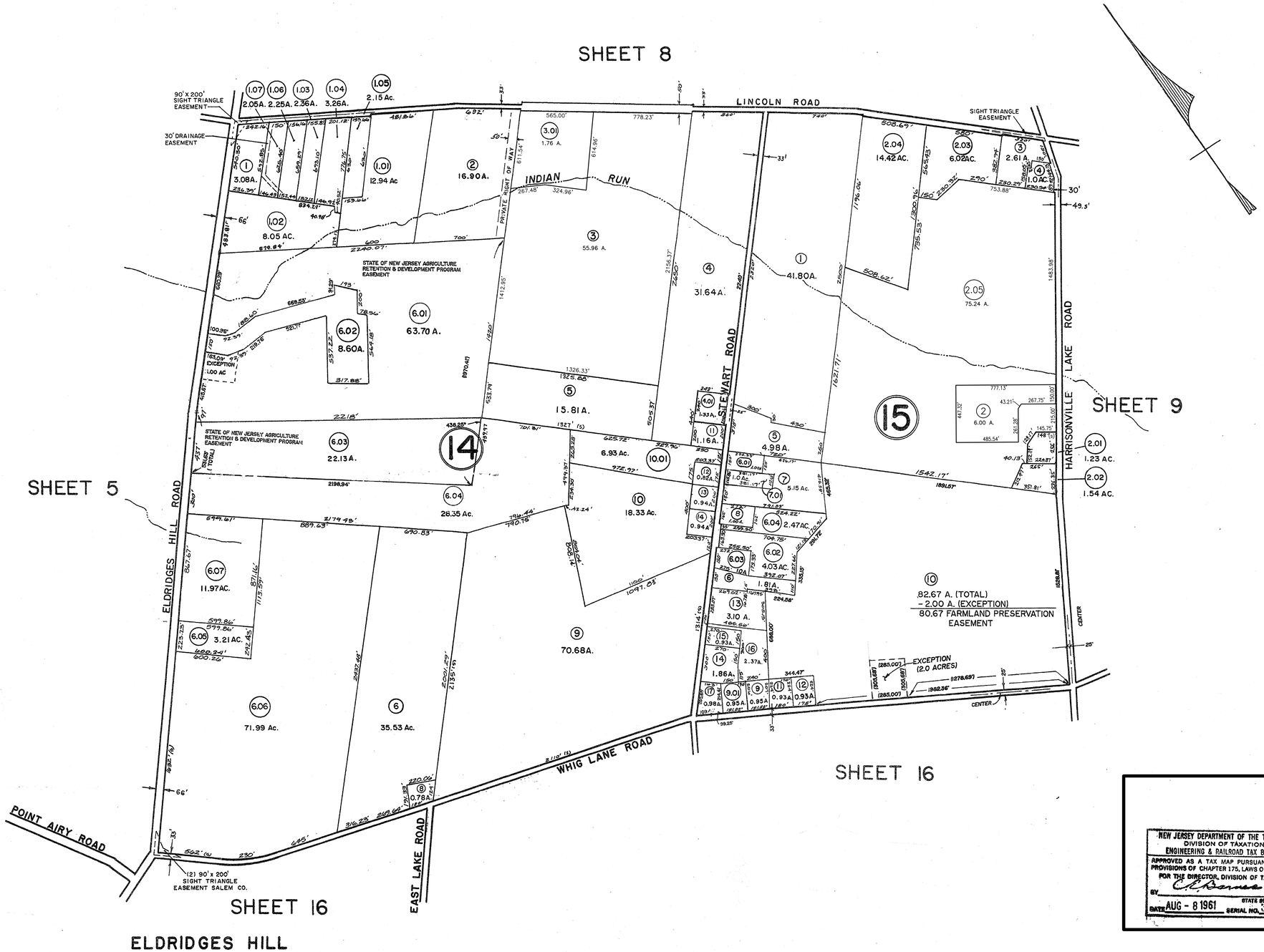

NEW JERSEY DEPARTMENT OF THE TREASURY
DIVISION OF TAXATION
ENGINEERING & RAILROAD TAX BUREAU
APPROVED AS A TAX MAP PURSUANT TO THE PROVISIONS OF CHAPTER 175, LAWS OF 1918, ETC.
FOR THE DIRECTOR, DIVISION OF TAXATION
BY C. R. Barnes STATE SUPERVISOR
DATE AUG - 8 1961 SERIAL NO. 321

TAX MAP

PILESGROVE TOWNSHIP

SCALE: 1" = 400' SALEM CO. N.J.

SKINNER & COMPTON, ENGINEERS

JULY 3, 1961

THIS SHEET IS AN AUTOCAD COMPUTER GENERATED DRAWING. THIS WAS DONE UNDER THE SUPERVISION OF JAMES R. DATZ, NJ LICENSED LAND SURVEYOR 24GS03671900, REVISED JANUARY 3, 2022. THE APPROVED ORIGINAL IS ON FILE IN THE ENGINEER'S OFFICE.

THIS SHEET IS A SCANNED COPY OF THE TAX MAP ORIGINALLY PREPARED BY EUGENE COMPTON OF SKINNER & COMPTON, ENGINEERS, DATED: JULY 3, 1961. THE ORIGINAL APPROVED MAP IS ON FILE IN THE OFFICE OF THE TOWNSHIP ENGINEER.

LOT 7, BLOCK 14 UNASSIGNED, COMBINED WITH LOT 6, 6/4/85

01-03-22

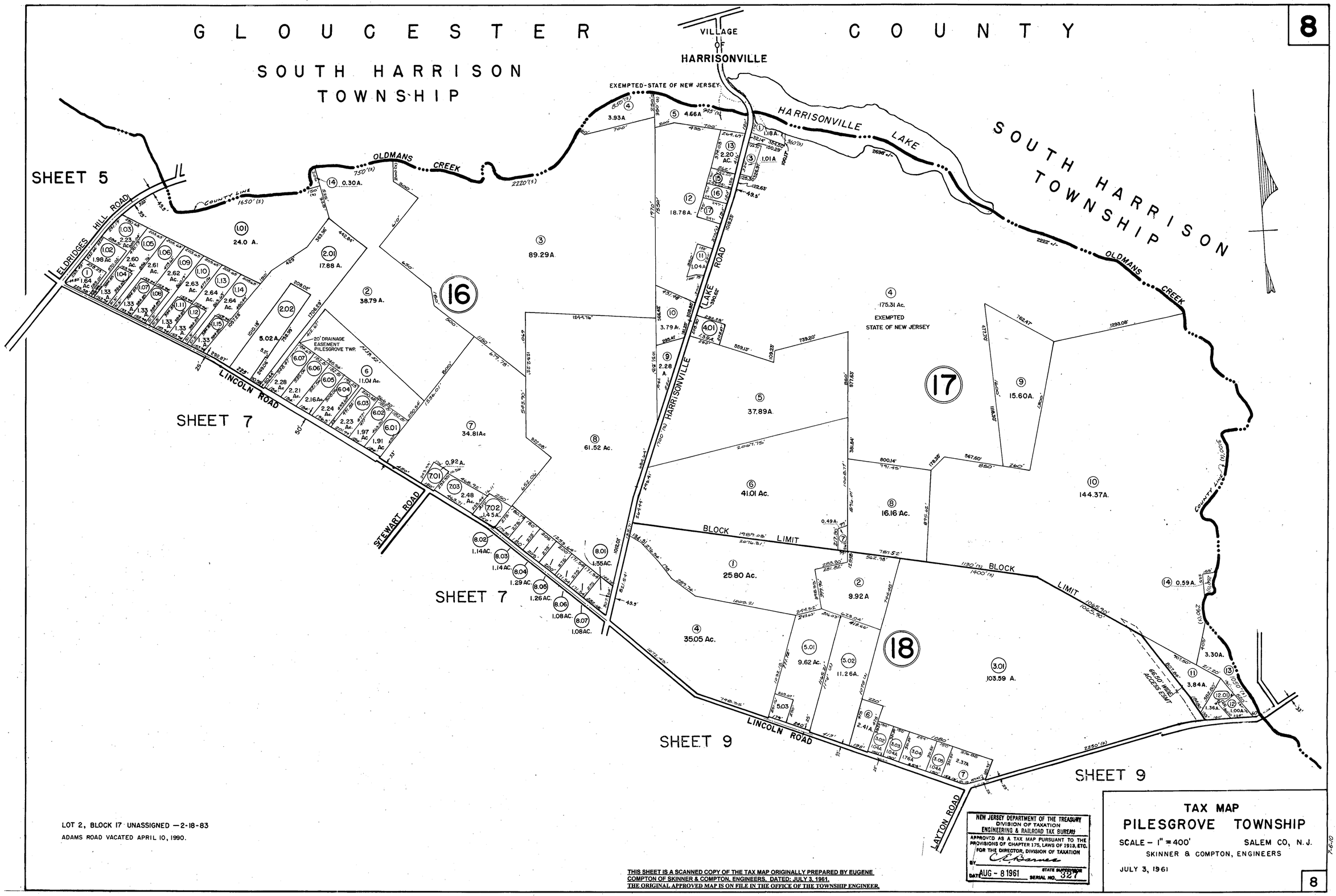

LOT 2, BLOCK 17 UNASSIGNED —2-18-83

ADAMS ROAD VACATED APRIL 10, 1990.

THIS SHEET IS A SCANNED COPY OF THE TAX MAP ORIGINALLY PREPARED BY EUGENE COMPTON OF SKINNER & COMPTON, ENGINEERS, DATED: JULY 3, 1961.
THE ORIGINAL APPROVED MAP IS ON FILE IN THE OFFICE OF THE TOWNSHIP ENGINEER.

NEW JERSEY DEPARTMENT OF THE TREASURY
DIVISION OF TAXATION
ENGINEERING & RAILROAD TAX BUREAU
APPROVED AS A TAX MAP PURSUANT TO THE PROVISIONS OF CHAPTER 175, LAWS OF 1913, ETC.
FOR THE DIRECTOR, DIVISION OF TAXATION
BY C. Barnes
DATE AUG - 8 1961 STATE SURVEYOR SERIAL NO. 327

TAX MAP
PILESGROVE TOWNSHIP

SCALE – 1" = 400' SALEM CO, N.J.

SKINNER & COMPTON, ENGINEERS

JULY 3, 1961

8

7-6-10

GLOUCESTER COUNTY
SOUTH HARRISON
TWP.

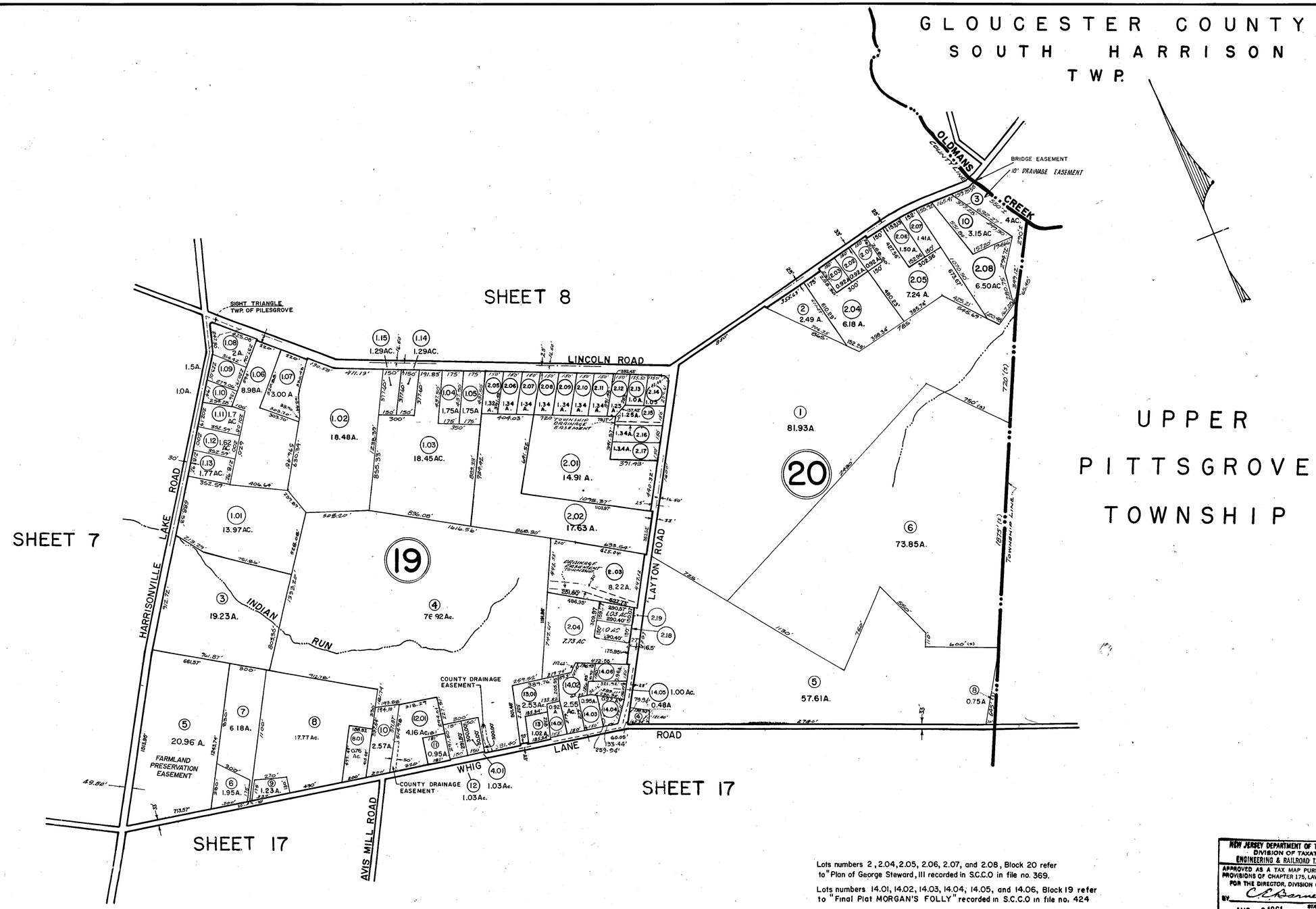

Lots numbers 2, 2.04, 2.05, 2.06, 2.07, and 2.08, Block 20 refer to "Plan of George Steward, III recorded in S.C.C.O in file no. 369.

Lots numbers 14.01, 14.02, 14.03, 14.04, 14.05, and 14.06, Block 19 refer to "Final Plat MORGAN'S FOLLY" recorded in S.C.C.O in file no. 424

Lots numbers 2.05 thru 2.17, Block 19 refer to "Final Plan of LAYTON FARM" SECTION ONE recorded in S.C.C.O. in file no. 437.

Lots numbers 2.03, 2.04, Block 19 refer to "Final Plan of LAYTON FARM"- SECTION TWO recorded in S.C.C.O in file no. 437.

NEW JERSEY DEPARTMENT OF THE TREASURY
DIVISION OF TAXATION
ENGINEERING & RAILROAD TAX BUREAU
APPROVED AS A TAX MAP PURSUANT TO THE PROVISIONS OF CHAPTER 175, LAWS OF 1918, ETC.
FOR THE DIRECTOR, DIVISION OF TAXATION
BY C. C. Barnes
DATE AUG - 8 1961 STATE SUPERVISOR SERIAL NO. 327

TAX MAP
PILESGROVE TOWNSHIP

SCALE – 1" = 400' SALEM CO, N. J.

SKINNER & COMPTON, ENGINEERS

JULY 3, 1961

Lot number 1, Block 19 unassigned 11-30-79
Lot number 2, Block 19 unassigned 11-30-79
Lot number 14, Block 19 unassigned 2-6-79
Lots number 7 and 9, Block 20 unassigned.

THIS SHEET IS A SCANNED COPY OF THE TAX MAP ORIGINALLY PREPARED BY EUGENE COMPTON OF SKINNER & COMPTON, ENGINEERS, DATED: JULY 3, 1961.
THE ORIGINAL APPROVED MAP IS ON FILE IN THE OFFICE OF THE TOWNSHIP ENGINEER.

6-20-11

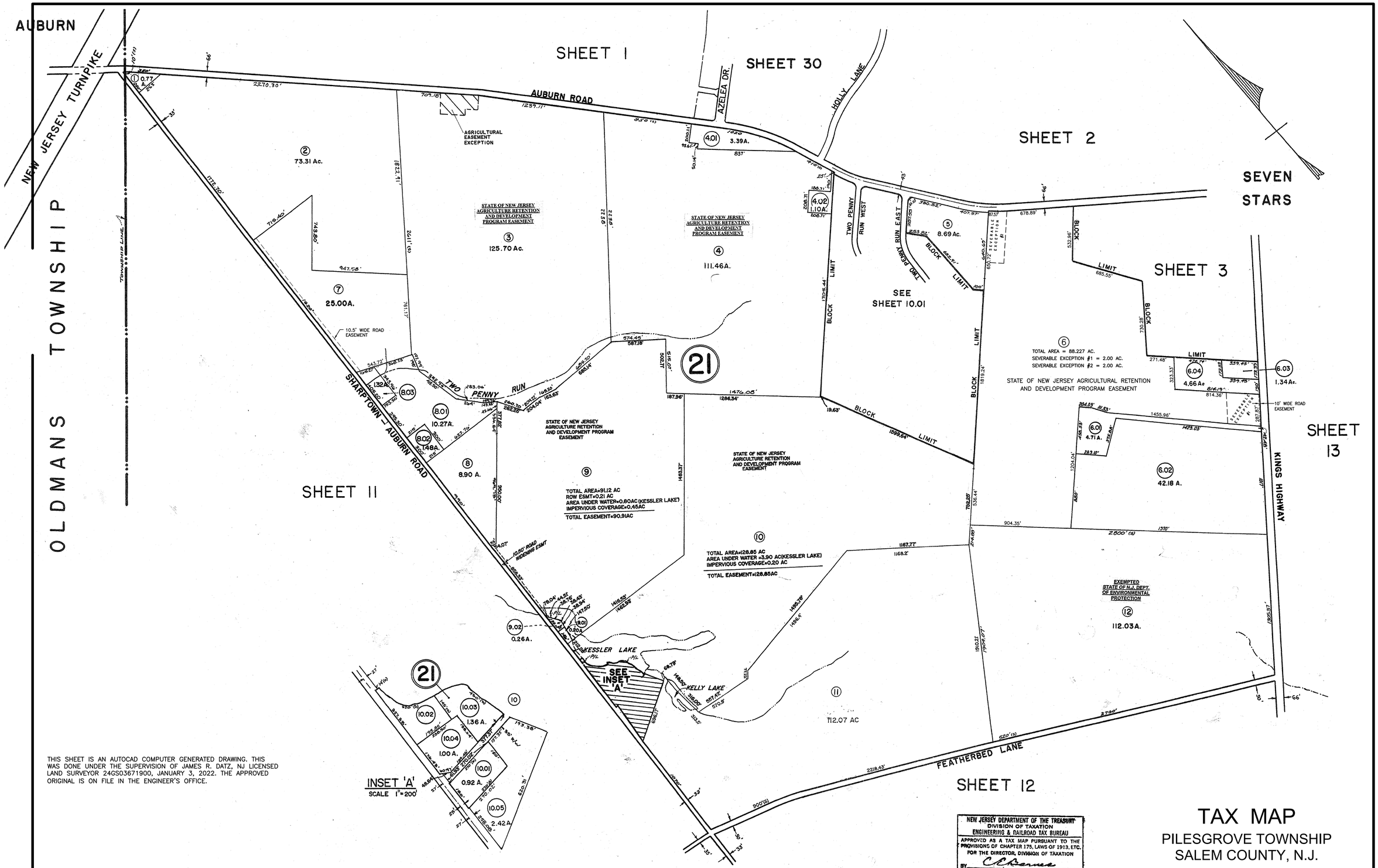

THIS SHEET IS AN AUTOCAD COMPUTER GENERATED DRAWING. THIS WAS DONE UNDER THE SUPERVISION OF JAMES R. DATZ, NJ LICENSED LAND SURVEYOR 24GS03671900, JANUARY 3, 2022. THE APPROVED ORIGINAL IS ON FILE IN THE ENGINEER'S OFFICE.

BLOCK 21, LOT 5.01 UNASSIGNED, ADDED TO LOT 5, 1/18/85

THIS SHEET IS A SCANNED COPY OF THE TAX MAP ORIGINALLY PREPARED BY EUGENE COMPTON OF SKINNER & COMPTON, ENGINEERS. DATED: JULY 3, 1961.
THE ORIGINAL APPROVED MAP IS ON FILE IN THE OFFICE OF THE TOWNSHIP ENGINEER.

NEW JERSEY DEPARTMENT OF THE TREASURY
DIVISION OF TAXATION
ENGINEERING & RAILROAD TAX BUREAU
APPROVED AS A TAX MAP PURSUANT TO THE PROVISIONS OF CHAPTER 175, LAWS OF 1913, ETC.
FOR THE DIRECTOR, DIVISION OF TAXATION
BY C. C. Barnes
STATE SUPERVISOR
DATE AUG - 8 1961 SERIAL NO. 367

TAX MAP

PILESGROVE TOWNSHIP
SALEM COUNTY, N.J.

ALBERT A. FRALINGER, JR.,
P.E. & L.S. LIC. 12588
TOWNSHIP ENGINEER
629 SHILOH PIKE, BRIDGETON, N.J. 08302

JULY 3, 1961 SCALE: 1" = 400'

01-03-22

SHEET 10

SHEET 10

TAX ASSESSMENT MAP

PILESGROVE TOWNSHIP

SALEM COUNTY, NEW JERSEY

SCALE: 1" = 100' JANUARY, 1994

ALBERT A. FRALINGER, JR.,
P.E. & L.S. LIC. 12588
TOWNSHIP ENGINEER
629 SHILOH PIKE, BRIDGETON, N. J. 08302

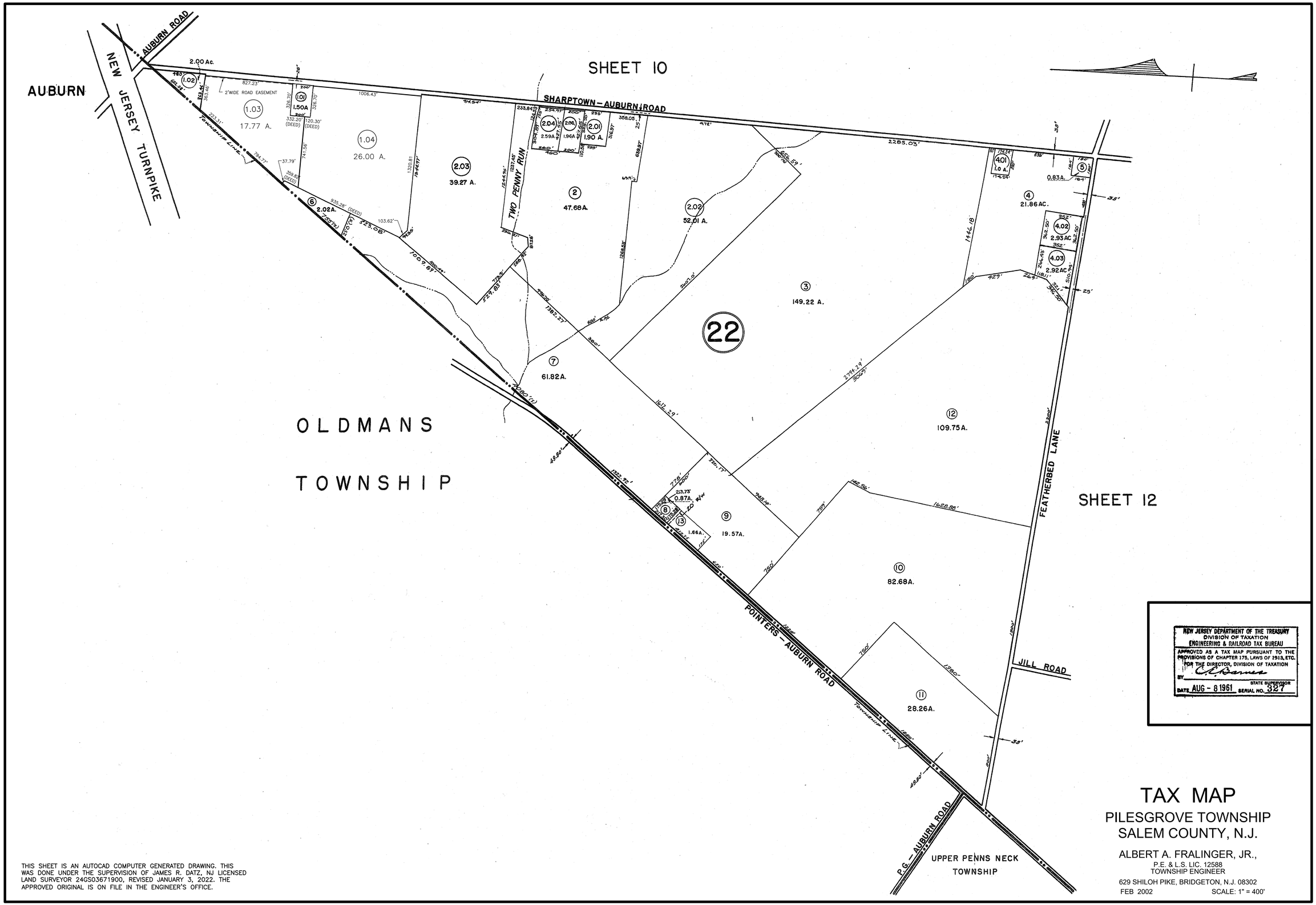

NEW JERSEY DEPARTMENT OF THE TREASURY
DIVISION OF TAXATION
ENGINEERING & RAILROAD TAX BUREAU
APPROVED AS A TAX MAP PURSUANT TO THE PROVISIONS OF CHAPTER 175, LAWS OF 1913, ETC.
FOR THE DIRECTOR, DIVISION OF TAXATION
BY C. L. Barnes
STATE SUPERVISOR
DATE AUG - 8 1961 SERIAL NO. 327

TAX MAP

PILESGROVE TOWNSHIP
SALEM COUNTY, N.J.

ALBERT A. FRALINGER, JR.,
P.E. & L.S. LIC. 12588
TOWNSHIP ENGINEER
629 SHILOH PIKE, BRIDGETON, N.J. 08302

FEB 2002 SCALE: 1" = 400'

01-03-22

THIS SHEET IS AN AUTOCAD COMPUTER GENERATED DRAWING. THIS WAS DONE UNDER THE SUPERVISION OF JAMES R. DATZ, NJ LICENSED LAND SURVEYOR 24GS03671900, REVISED JANUARY 3, 2022. THE APPROVED ORIGINAL IS ON FILE IN THE ENGINEER'S OFFICE.

TAX MAP

PILESGROVE TOWNSHIP
SALEM COUNTY, N.J.

ALBERT A. FRALINGER, JR.,
P.E. & L.S. LIC. 12588
TOWNSHIP ENGINEER
629 SHILOH PIKE, BRIDGETON, N.J. 08302

FEB 2002 SCALE: 1" = 400'

NEW JERSEY DEPARTMENT OF THE TREASURY
DIVISION OF TAXATION
ENGINEERING & RAILROAD TAX BUREAU
APPROVED AS A TAX MAP PURSUANT TO THE PROVISIONS OF CHAPTER 175, LAWS OF 1913, ETC.
FOR THE DIRECTOR, DIVISION OF TAXATION
BY C. C. Barnes STATE SUPERVISOR
DATE AUG - 8 1961 SERIAL NO. 327

LOT NO. 2 BLOCK NO. 23 UNASSIGNED
LOT NO. 1 BLOCK NO. 24 UNASSIGNED
LOT NO. 12 BLOCK NO. 24 UNASSIGNED
LOT Nº 10A, BLOCK Nº 25 UNASSIGNED - 7/3/75
LOT Nº 10.01, BLOCK Nº 25 UNASSIGNED/3-16-84

Note: Lot 4 Block 25 unassigned

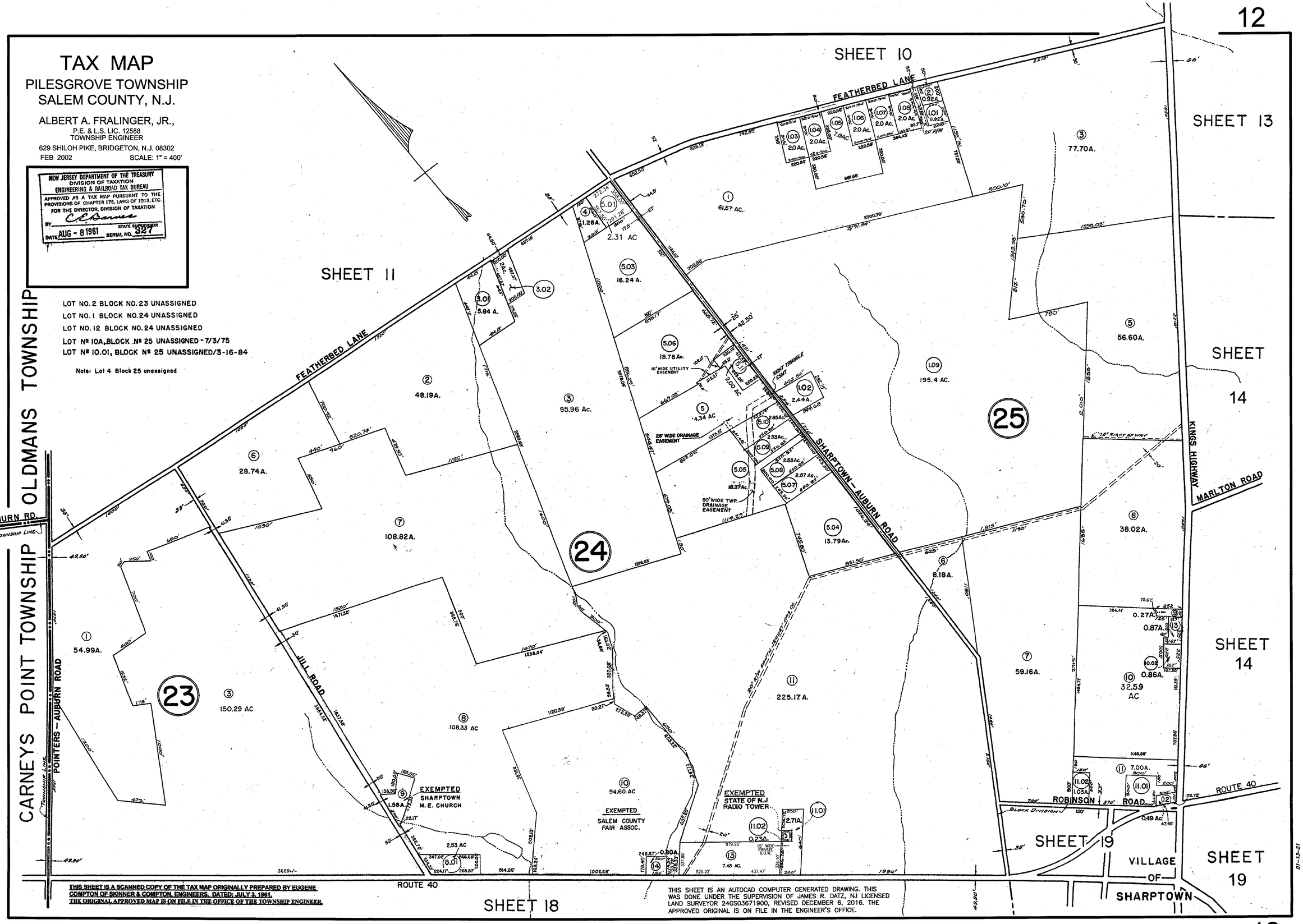

THIS SHEET IS A SCANNED COPY OF THE TAX MAP ORIGINALLY PREPARED BY EUGENE COMPTON OF SKINNER & COMPTON, ENGINEERS, DATED: JULY 3, 1961.
THE ORIGINAL APPROVED MAP IS ON FILE IN THE OFFICE OF THE TOWNSHIP ENGINEER.

THIS SHEET IS AN AUTOCAD COMPUTER GENERATED DRAWING. THIS WAS DONE UNDER THE SUPERVISION OF JAMES R. DATZ, NJ LICENSED LAND SURVEYOR 24GS03671900, REVISED DECEMBER 6, 2016. THE APPROVED ORIGINAL IS ON FILE IN THE ENGINEER'S OFFICE.

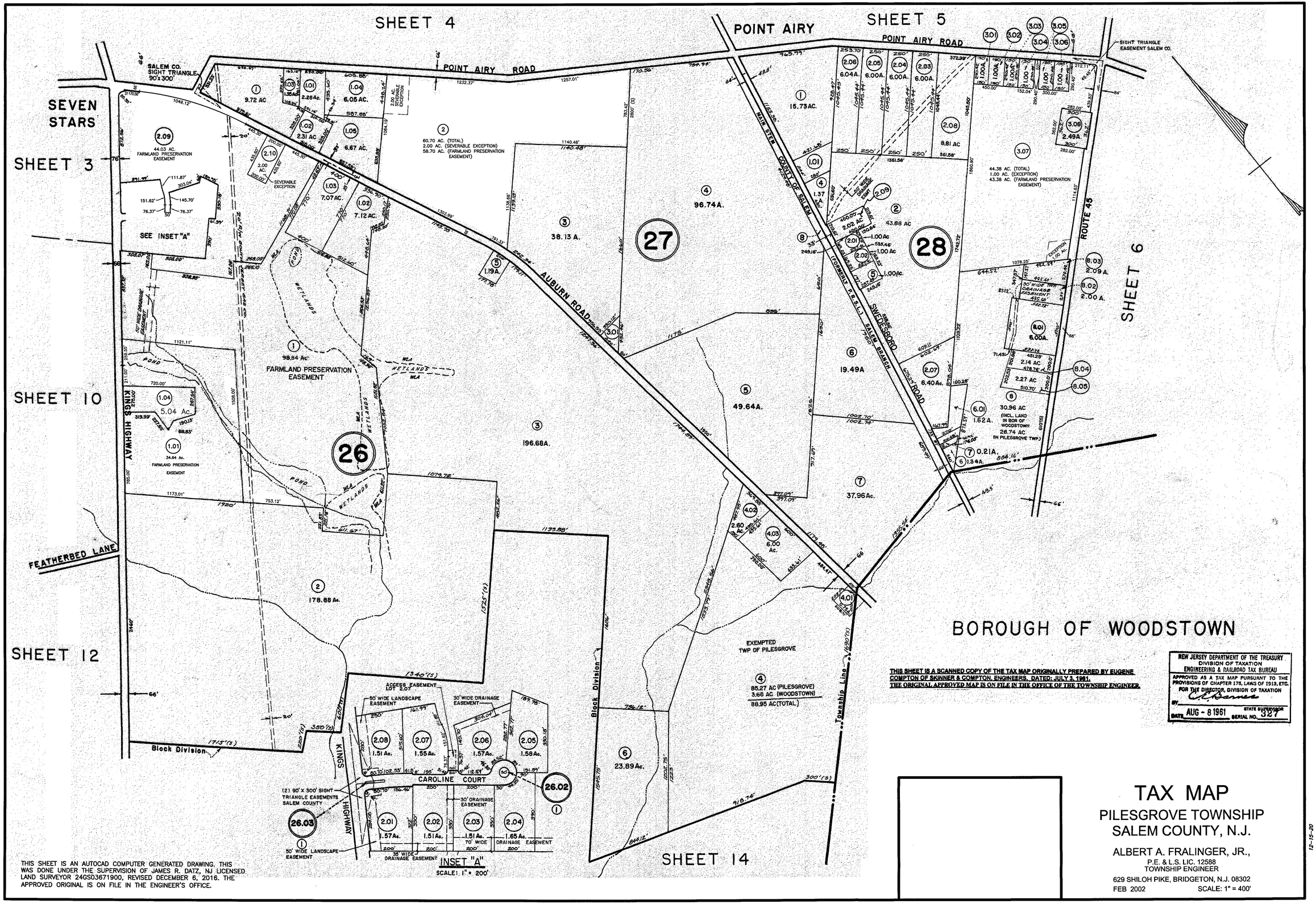

THIS SHEET IS A SCANNED COPY OF THE TAX MAP ORIGINALLY PREPARED BY EUGENE COMPTON OF SKINNER & COMPTON, ENGINEERS, DATED: JULY 3, 1961. THE ORIGINAL APPROVED MAP IS ON FILE IN THE OFFICE OF THE TOWNSHIP ENGINEER.

NEW JERSEY DEPARTMENT OF THE TREASURY
DIVISION OF TAXATION
ENGINEERING & RAILROAD TAX BUREAU
APPROVED AS A TAX MAP PURSUANT TO THE PROVISIONS OF CHAPTER 175, LAWS OF 1913, ETC.
FOR THE DIRECTOR, DIVISION OF TAXATION
BY C. L. Barnes
DATE AUG - 8 1961 STATE SUPERVISOR
SERIAL NO. 327

THIS SHEET IS AN AUTOCAD COMPUTER GENERATED DRAWING. THIS WAS DONE UNDER THE SUPERVISION OF JAMES R. DATZ, NJ LICENSED LAND SURVEYOR 24GS03671900, REVISED DECEMBER 6, 2016. THE APPROVED ORIGINAL IS ON FILE IN THE ENGINEER'S OFFICE.

TAX MAP

PILESGROVE TOWNSHIP
SALEM COUNTY, N.J.

ALBERT A. FRALINGER, JR.,
P.E. & L.S. LIC. 12588
TOWNSHIP ENGINEER
629 SHILOH PIKE, BRIDGETON, N.J. 08302

FEB 2002 SCALE: 1" = 400'

12-15-20

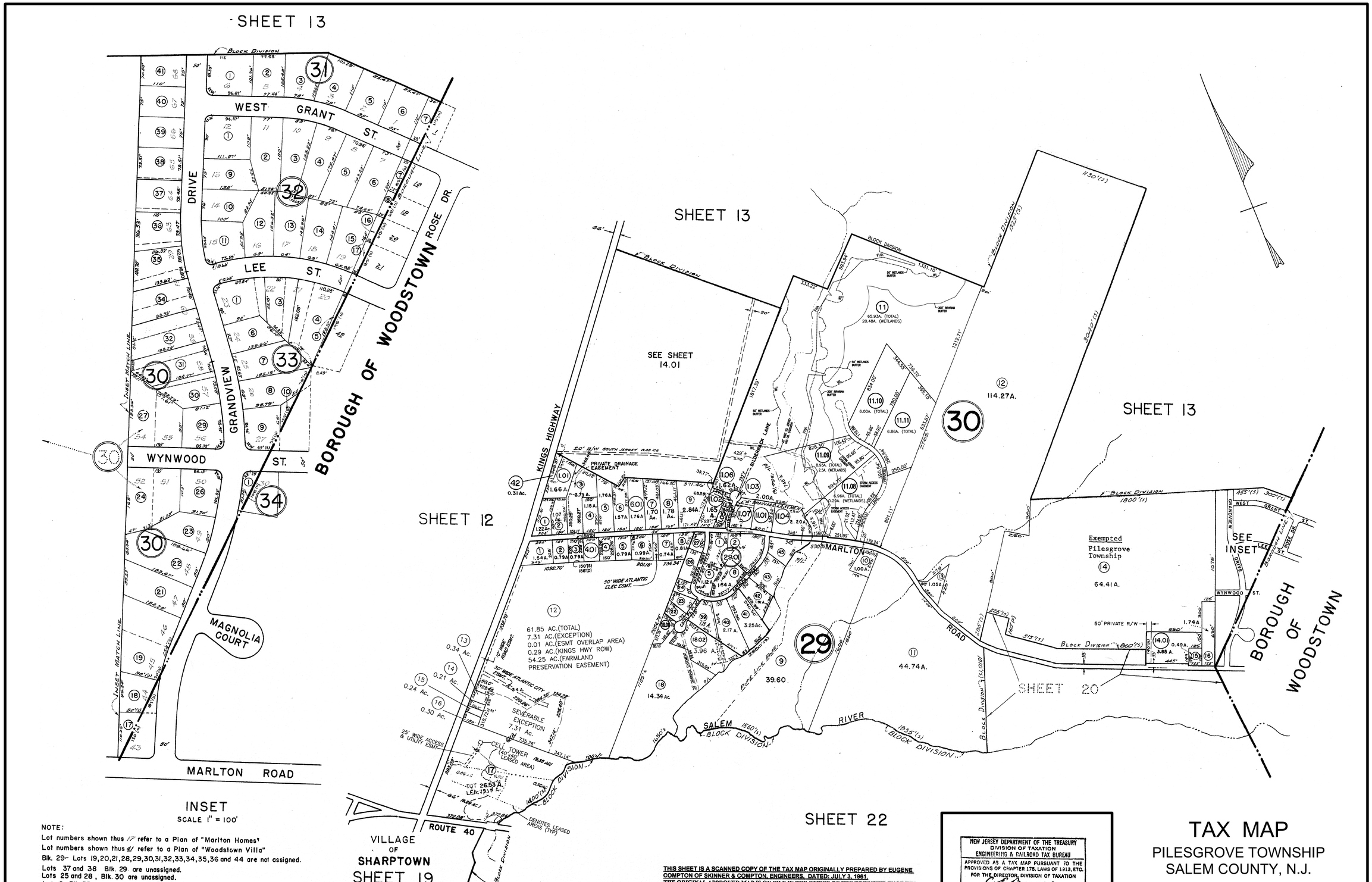

NOTE:

Lot numbers shown thus 17 refer to a Plan of "Marlton Homes"

Lot numbers shown thus 41 refer to a Plan of "Woodstown Villa"

Blk. 29– Lots 19,20,21,28,29,30,31,32,33,34,35,36 and 44 are not assigned.

Lots 37 and 38 Blk. 29 are unassigned.
Lots 25 and 28 , Blk. 30 are unassigned.
Lot 2 , Blk. 33 are unassigned-10/7/76
LOT 33 BL. 30 UNASSIGNED – 11/28/78

THIS SHEET IS A SCANNED COPY OF THE TAX MAP ORIGINALLY PREPARED BY EUGENE COMPTON OF SKINNER & COMPTON, ENGINEERS. DATED: JULY 3, 1961. THE ORIGINAL APPROVED MAP IS ON FILE IN THE OFFICE OF THE TOWNSHIP ENGINEER.

THIS SHEET IS AN AUTOCAD COMPUTER GENERATED DRAWING. THIS WAS DONE UNDER THE SUPERVISION OF JAMES R. DATZ, NJ LICENSED LAND SURVEYOR 24GS03671900, REVISED JANUARY 3, 2022. THE APPROVED ORIGINAL IS ON FILE IN THE ENGINEER'S OFFICE.

NEW JERSEY DEPARTMENT OF THE TREASURY
DIVISION OF TAXATION
ENGINEERING & RAILROAD TAX BUREAU
APPROVED AS A TAX MAP PURSUANT TO THE PROVISIONS OF CHAPTER 175, LAWS OF 1913, ETC.
FOR THE DIRECTOR, DIVISION OF TAXATION
BY C. L. Barnes STATE SUPERVISOR
DATE AUG – 8 1961 SERIAL NO. 327

TAX MAP

PILESGROVE TOWNSHIP
SALEM COUNTY, N.J.

ALBERT A. FRALINGER, JR.,
P.E. & L.S. LIC. 12588
TOWNSHIP ENGINEER
629 SHILOH PIKE, BRIDGETON, N.J. 08302

FEB 2002 SCALE: 1" = 400'

01-03-22

SHEET 12

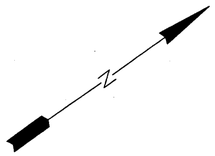

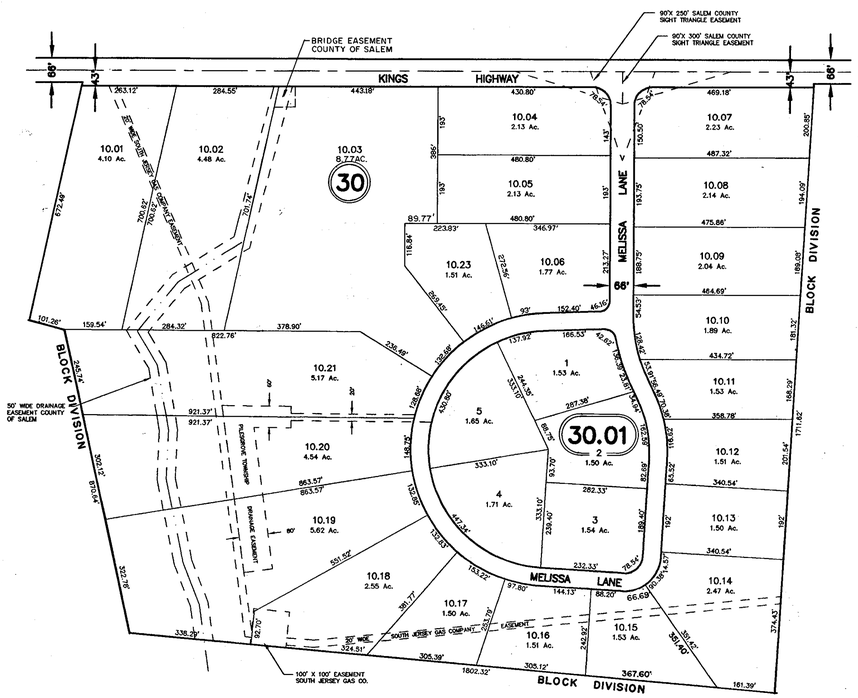

SHEET 14

SHEET 13

NOTE: COMBINE LOT 10.22 WITH LOT 10.03, 8-19-02

THIS SHEET HAS BEEN DRAWN USING COMPUTER AIDED DRAFTING/DESIGN

TAX ASSESSMENT MAP
PILESGROVE TOWNSHIP
SALEM COUNTY, NEW JERSEY

SCALE: 1" = 200' FEBRUARY, 1994

ALBERT A. FRALINGER, JR.
P. E. & L.S. LIC. 12588
TOWNSHIP ENGINEER
629 SHILOH PIKE, BRIDGETON, N.J. 08302

10-27-09

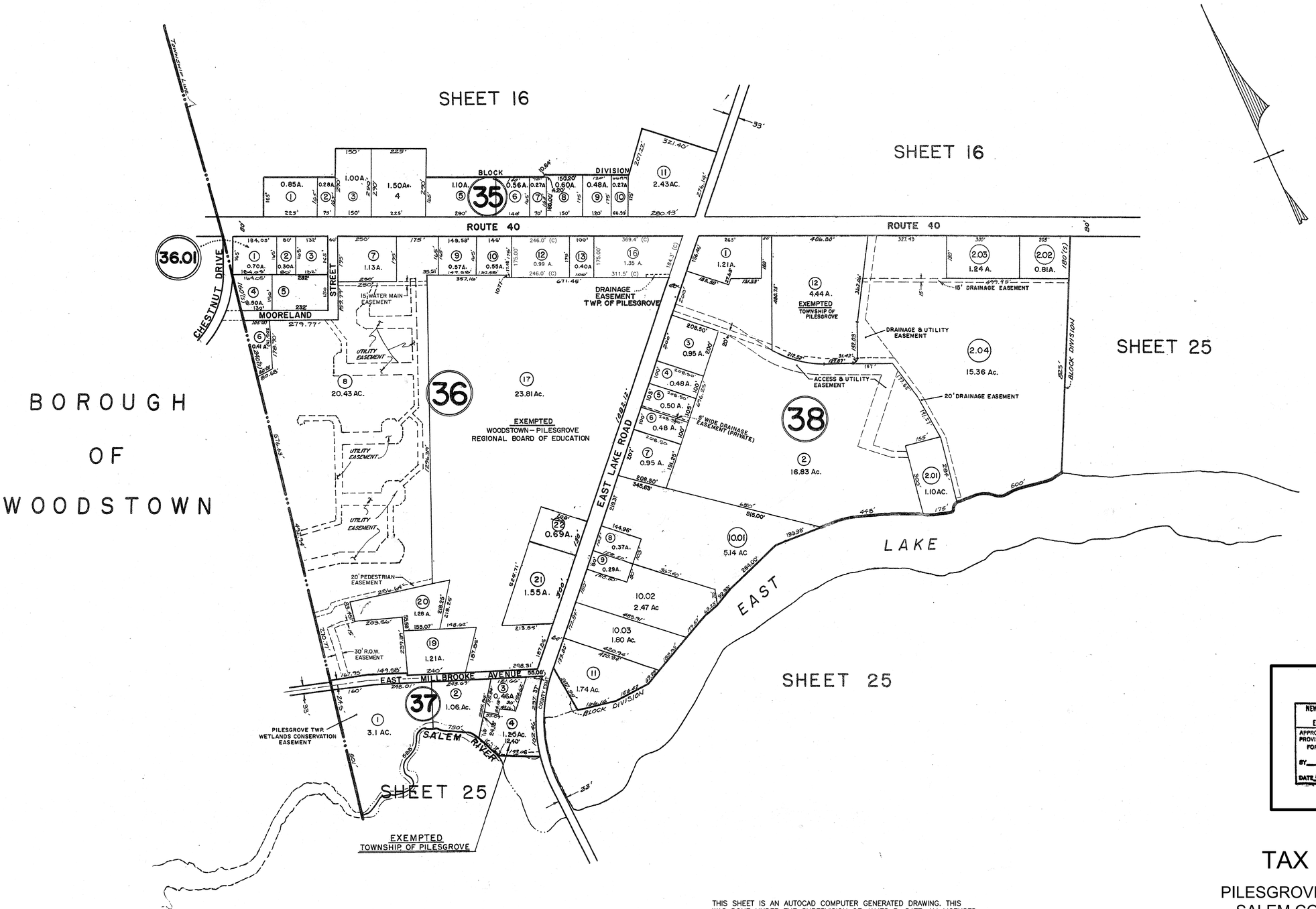

NEW JERSEY DEPARTMENT OF THE TREASURY
DIVISION OF TAXATION
ENGINEERING & RAILROAD TAX BUREAU
APPROVED AS A TAX MAP PURSUANT TO THE PROVISIONS OF CHAPTER 175, LAWS OF 1913, ETC.
FOR THE DIRECTOR, DIVISION OF TAXATION
BY C. Barnes STATE SUPERVISOR
DATE AUG - 8 1961 SERIAL NO. 327

TAX MAP

PILESGROVE TOWNSHIP
SALEM COUNTY, N.J.

SKINNER & COMPTON, ENGINEERS

JULY 3, 1961 SCALE: 1" = 200'

THIS SHEET IS AN AUTOCAD COMPUTER GENERATED DRAWING. THIS WAS DONE UNDER THE SUPERVISION OF JAMES R. DATZ, NJ LICENSED LAND SURVEYOR 24GS03671900, REVISED JANUARY 3, 2022. THE APPROVED ORIGINAL IS ON FILE IN THE ENGINEER'S OFFICE.

THIS SHEET IS A SCANNED COPY OF THE TAX MAP ORIGINALLY PREPARED BY EUGENE COMPTON OF SKINNER & COMPTON, ENGINEERS, DATED: JULY 3, 1961. THE ORIGINAL APPROVED MAP IS ON FILE IN THE OFFICE OF THE TOWNSHIP ENGINEER.

BLOCK 36, LOT 18 UNASSIGNED 1-9-84
BLOCK 37, LOT 5 IS UNASSIGNED
BLOCK 37, LOT 6 IS UNASSIGNED

01-03-22

LOT NUMBERS 2B THRU 2N, BLOCK 41 REFER TO PLAN OF "K-B ACRES"
LOT Nº2, BLOCK 41 UNASSIGNED.
LOT NUMBERS 12.01 THRU 12.04, BLOCK 40 REFER TO "SUBDIVISION FOR FLITCRAFTS CREAM VALLEY DAIRY" - S.C.C.O. Nº 343

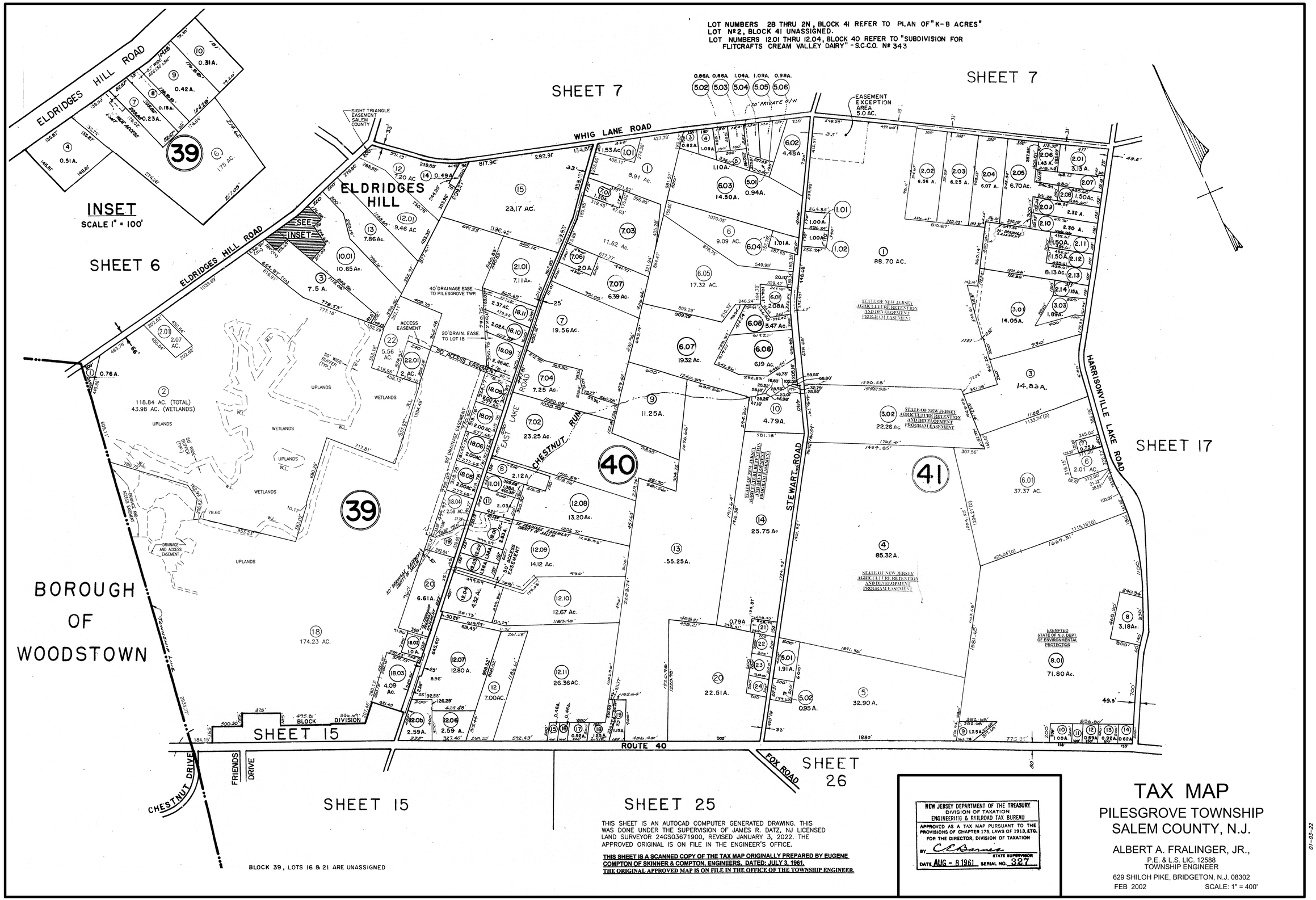

THIS SHEET IS AN AUTOCAD COMPUTER GENERATED DRAWING. THIS WAS DONE UNDER THE SUPERVISION OF JAMES R. DATZ, NJ LICENSED LAND SURVEYOR 24GS03671900, REVISED JANUARY 3, 2022. THE APPROVED ORIGINAL IS ON FILE IN THE ENGINEER'S OFFICE.

THIS SHEET IS A SCANNED COPY OF THE TAX MAP ORIGINALLY PREPARED BY EUGENE COMPTON OF SKINNER & COMPTON, ENGINEERS, DATED: JULY 3, 1961.
THE ORIGINAL APPROVED MAP IS ON FILE IN THE OFFICE OF THE TOWNSHIP ENGINEER.

NEW JERSEY DEPARTMENT OF THE TREASURY
DIVISION OF TAXATION
ENGINEERING & RAILROAD TAX BUREAU
APPROVED AS A TAX MAP PURSUANT TO THE PROVISIONS OF CHAPTER 175, LAWS OF 1913, ETC. FOR THE DIRECTOR, DIVISION OF TAXATION
BY C.C. Barnes STATE SUPERVISOR
DATE AUG - 8 1961 SERIAL NO. 327

TAX MAP
PILESGROVE TOWNSHIP
SALEM COUNTY, N.J.

ALBERT A. FRALINGER, JR.,
P.E. & L.S. LIC. 12588
TOWNSHIP ENGINEER
629 SHILOH PIKE, BRIDGETON, N.J. 08302

FEB 2002 SCALE: 1" = 400'

01-03-22

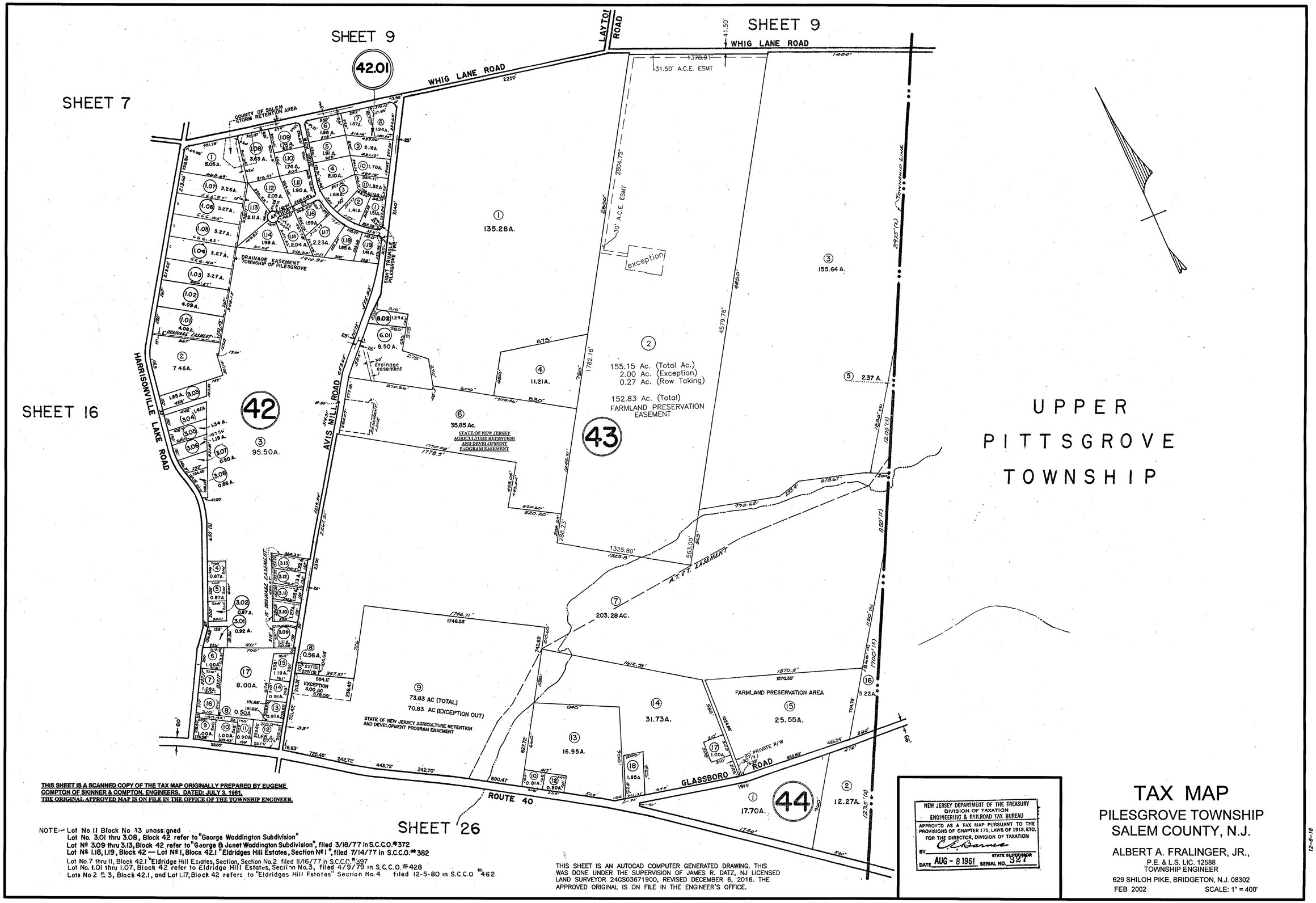

THIS SHEET IS A SCANNED COPY OF THE TAX MAP ORIGINALLY PREPARED BY EUGENE COMPTON OF SKINNER & COMPTON, ENGINEERS. DATED: JULY 3, 1961.
THE ORIGINAL APPROVED MAP IS ON FILE IN THE OFFICE OF THE TOWNSHIP ENGINEER.

NOTE:– Lot No 11 Block No 43 unassigned
Lot No. 3.01 thru 3.08, Block 42 refer to "George Waddington Subdivision"
Lot № 3.09 thru 3.13, Block 42 refer to "George & Janet Waddington Subdivision", filed 3/18/77 in S.C.C.O.#372
Lot № 1.18, 1.19, Block 42 — Lot № 1, Block 42.1 "Eldridges Hill Estates, Section № 1", filed 7/14/77 in S.C.C.O.# 382
Lot No. 7 thru 11, Block 42.1 "Eldridge Hill Estates, Section, Section No.2 filed 11/16/77 in S.C.C.O. #397
Lot No. 1.01 thru 1.07, Block 42 refer to Eldridge Hill Estates, Section No.3, filed 4/9/79 in S.C.C.O. #428
Lots No 2 & 3, Block 42.1, and Lot 1.17, Block 42 refers to "Eldridges Hill Estates" Section No.4 filed 12-5-80 in S.C.C.O #462

THIS SHEET IS AN AUTOCAD COMPUTER GENERATED DRAWING. THIS WAS DONE UNDER THE SUPERVISION OF JAMES R. DATZ, NJ LICENSED LAND SURVEYOR 24GS03671900, REVISED DECEMBER 6, 2016. THE APPROVED ORIGINAL IS ON FILE IN THE ENGINEER'S OFFICE.

NEW JERSEY DEPARTMENT OF THE TREASURY
DIVISION OF TAXATION
ENGINEERING & RAILROAD TAX BUREAU
APPROVED AS A TAX MAP PURSUANT TO THE PROVISIONS OF CHAPTER 175, LAWS OF 1913, ETC.
FOR THE DIRECTOR, DIVISION OF TAXATION
BY C.K. Barnes STATE SUPERVISOR
DATE AUG - 8 1961 SERIAL NO. 327

TAX MAP

PILESGROVE TOWNSHIP
SALEM COUNTY, N.J.

ALBERT A. FRALINGER, JR.,
P.E. & L.S. LIC. 12588
TOWNSHIP ENGINEER
629 SHILOH PIKE, BRIDGETON, N.J. 08302

FEB 2002 SCALE: 1" = 400'

12-6-16

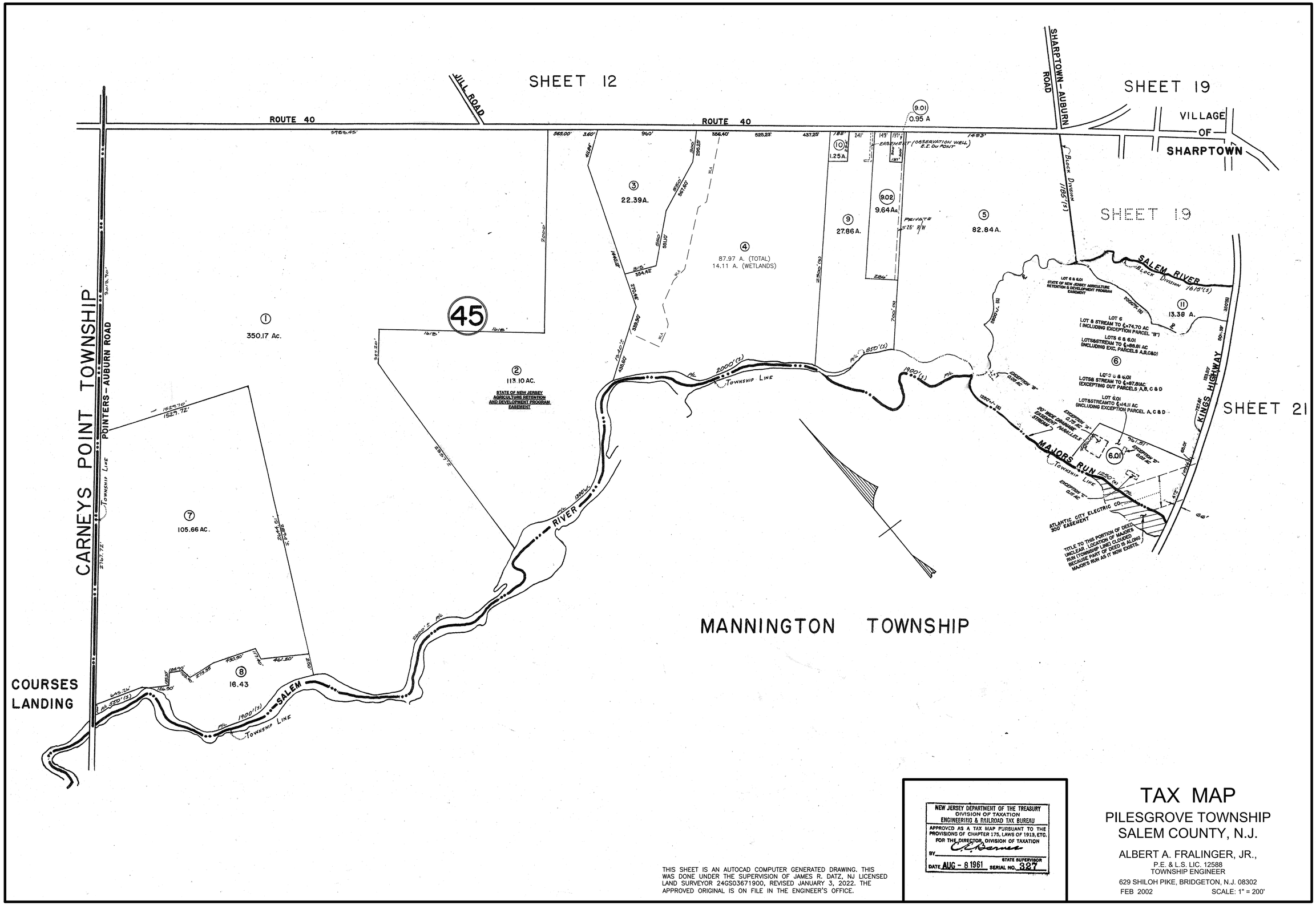

THIS SHEET IS AN AUTOCAD COMPUTER GENERATED DRAWING. THIS WAS DONE UNDER THE SUPERVISION OF JAMES R. DATZ, NJ LICENSED LAND SURVEYOR 24GS03671900, REVISED JANUARY 3, 2022. THE APPROVED ORIGINAL IS ON FILE IN THE ENGINEER'S OFFICE.

NEW JERSEY DEPARTMENT OF THE TREASURY
DIVISION OF TAXATION
ENGINEERING & RAILROAD TAX BUREAU
APPROVED AS A TAX MAP PURSUANT TO THE PROVISIONS OF CHAPTER 175, LAWS OF 1913, ETC.
FOR THE DIRECTOR, DIVISION OF TAXATION
BY C. Barnes STATE SUPERVISOR
DATE AUG - 8 1961 SERIAL NO. 327

TAX MAP

PILESGROVE TOWNSHIP
SALEM COUNTY, N.J.

ALBERT A. FRALINGER, JR.,
P.E. & L.S. LIC. 12588
TOWNSHIP ENGINEER
629 SHILOH PIKE, BRIDGETON, N.J. 08302

FEB 2002 SCALE: 1" = 200'

01-03-22

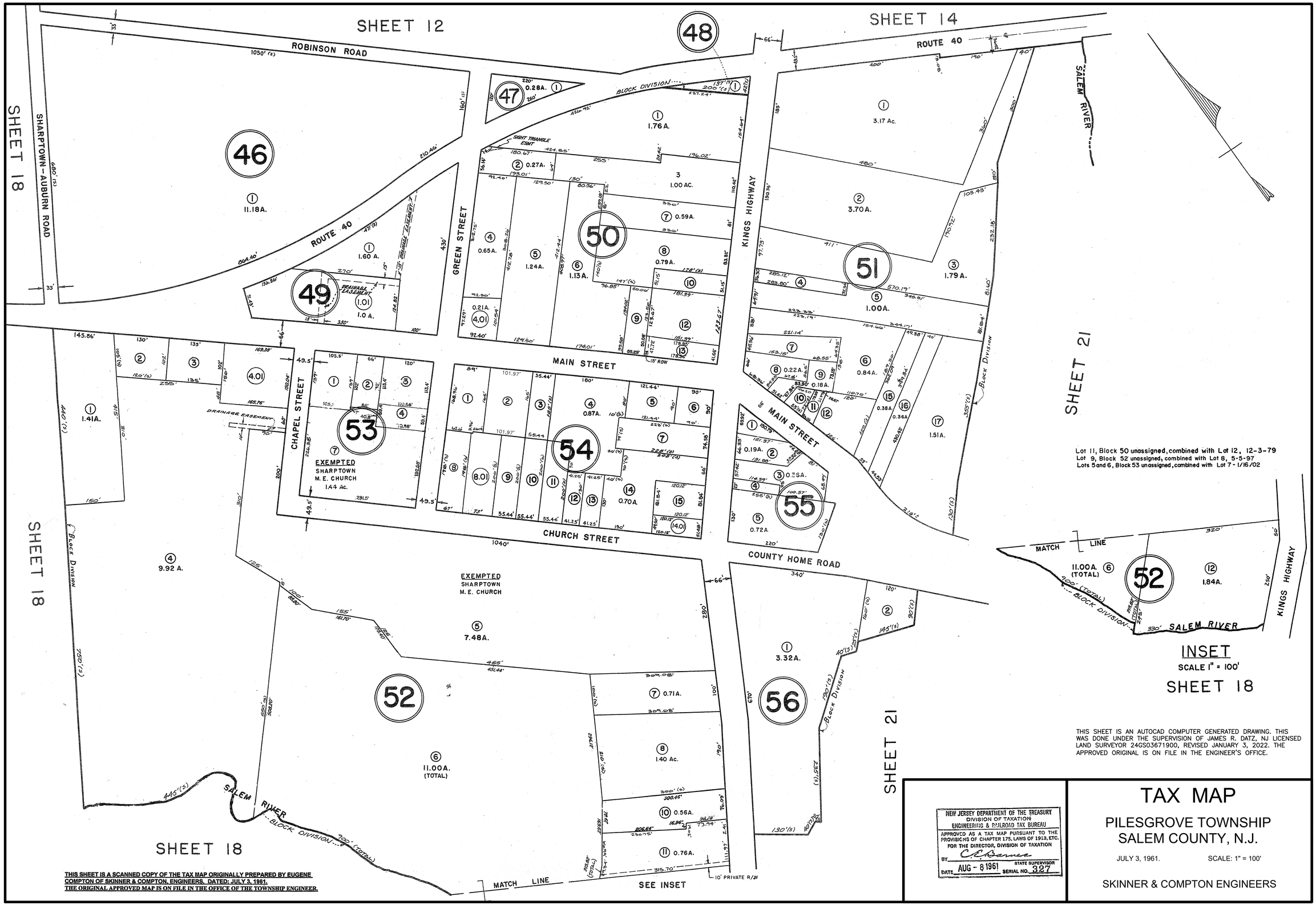

THIS SHEET IS AN AUTOCAD COMPUTER GENERATED DRAWING. THIS WAS DONE UNDER THE SUPERVISION OF JAMES R. DATZ, NJ LICENSED LAND SURVEYOR 24GS03671900, REVISED JANUARY 3, 2022. THE APPROVED ORIGINAL IS ON FILE IN THE ENGINEER'S OFFICE.

THIS SHEET IS A SCANNED COPY OF THE TAX MAP ORIGINALLY PREPARED BY EUGENE COMPTON OF SKINNER & COMPTON, ENGINEERS, DATED: JULY 3, 1961. THE ORIGINAL APPROVED MAP IS ON FILE IN THE OFFICE OF THE TOWNSHIP ENGINEER.

NEW JERSEY DEPARTMENT OF THE TREASURY
DIVISION OF TAXATION
ENGINEERING & RAILROAD TAX BUREAU
APPROVED AS A TAX MAP PURSUANT TO THE PROVISIONS OF CHAPTER 175, LAWS OF 1913, ETC. FOR THE DIRECTOR, DIVISION OF TAXATION
BY C. E. Barnes STATE SUPERVISOR
DATE AUG - 8 1961 SERIAL NO. 327

TAX MAP

PILESGROVE TOWNSHIP
SALEM COUNTY, N.J.

JULY 3, 1961. SCALE: 1" = 100'

SKINNER & COMPTON ENGINEERS

01-03-22

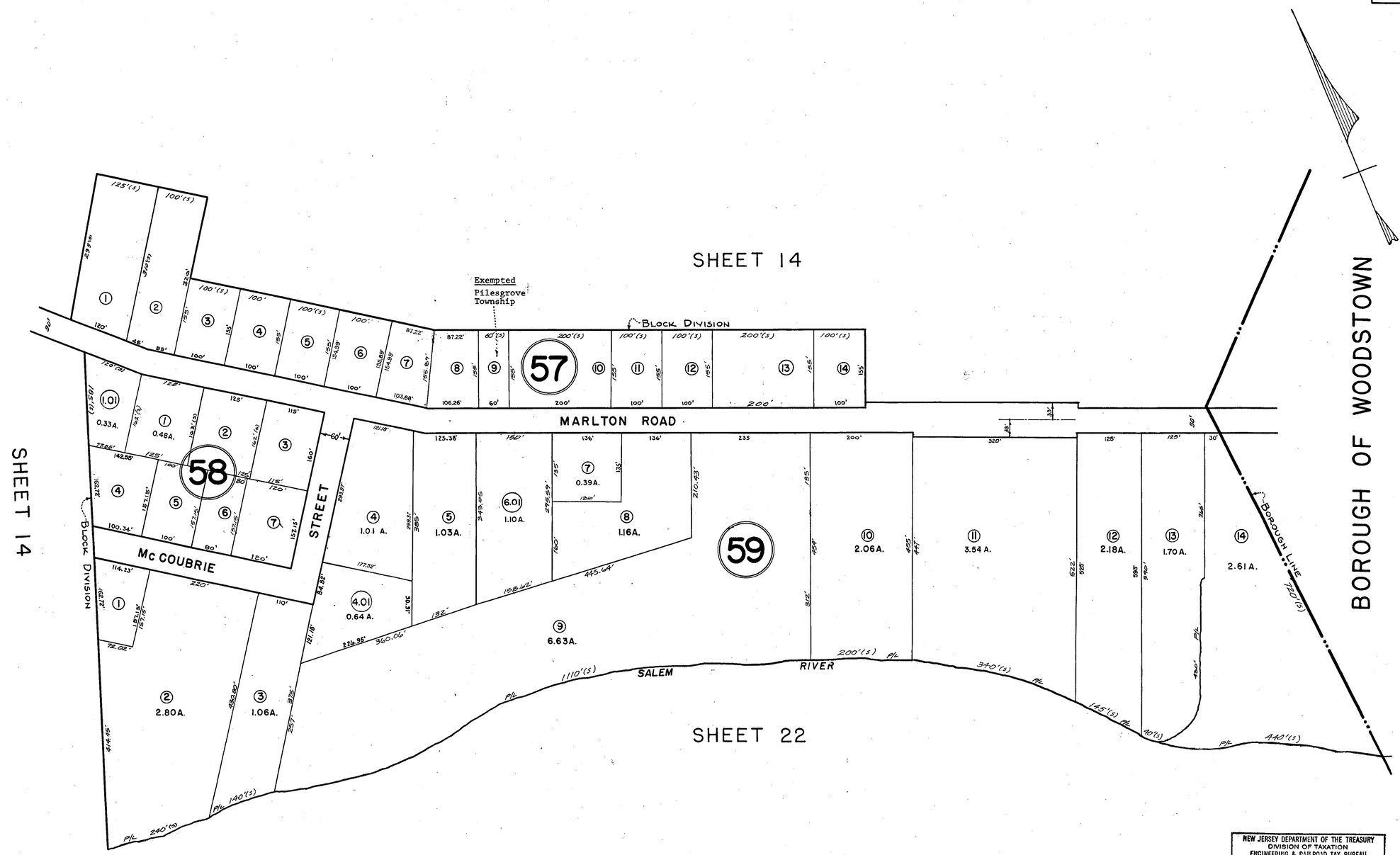

Block 59, Lot 6 unassigned combined w/ Lot 6.01— 11/28/01

NEW JERSEY DEPARTMENT OF THE TREASURY
DIVISION OF TAXATION
ENGINEERING & RAILROAD TAX BUREAU
APPROVED AS A TAX MAP PURSUANT TO THE PROVISIONS OF CHAPTER 175, LAWS OF 1913, ETC.
FOR THE DIRECTOR, DIVISION OF TAXATION
BY C. Barnes STATE SUPERVISOR
DATE AUG - 8 1961 SERIAL NO. 327

6-20-11

TAX MAP
PILESGROVE TOWNSHIP

SCALE 1" = 100' SALEM CO., N.J.

SKINNER & COMPTON, ENGINEERS

JULY 3, 1961

THIS SHEET IS A SCANNED COPY OF THE TAX MAP ORIGINALLY PREPARED BY EUGENE COMPTON OF SKINNER & COMPTON, ENGINEERS. DATED: JULY 3, 1961.
THE ORIGINAL APPROVED MAP IS ON FILE IN THE OFFICE OF THE TOWNSHIP ENGINEER.

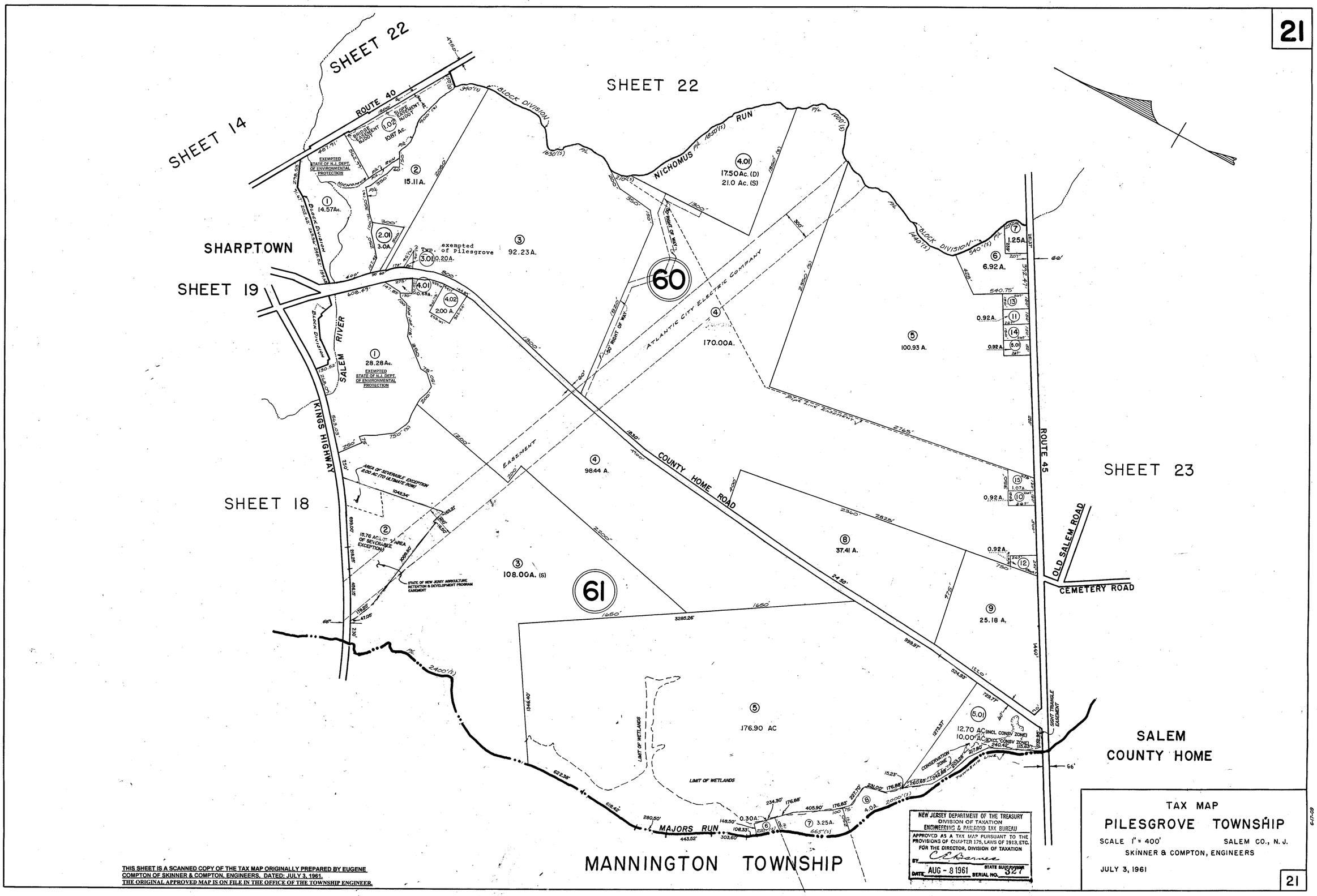

THIS SHEET IS A SCANNED COPY OF THE TAX MAP ORIGINALLY PREPARED BY EUGENE COMPTON OF SKINNER & COMPTON, ENGINEERS. DATED: JULY 3, 1961.
THE ORIGINAL APPROVED MAP IS ON FILE IN THE OFFICE OF THE TOWNSHIP ENGINEER.

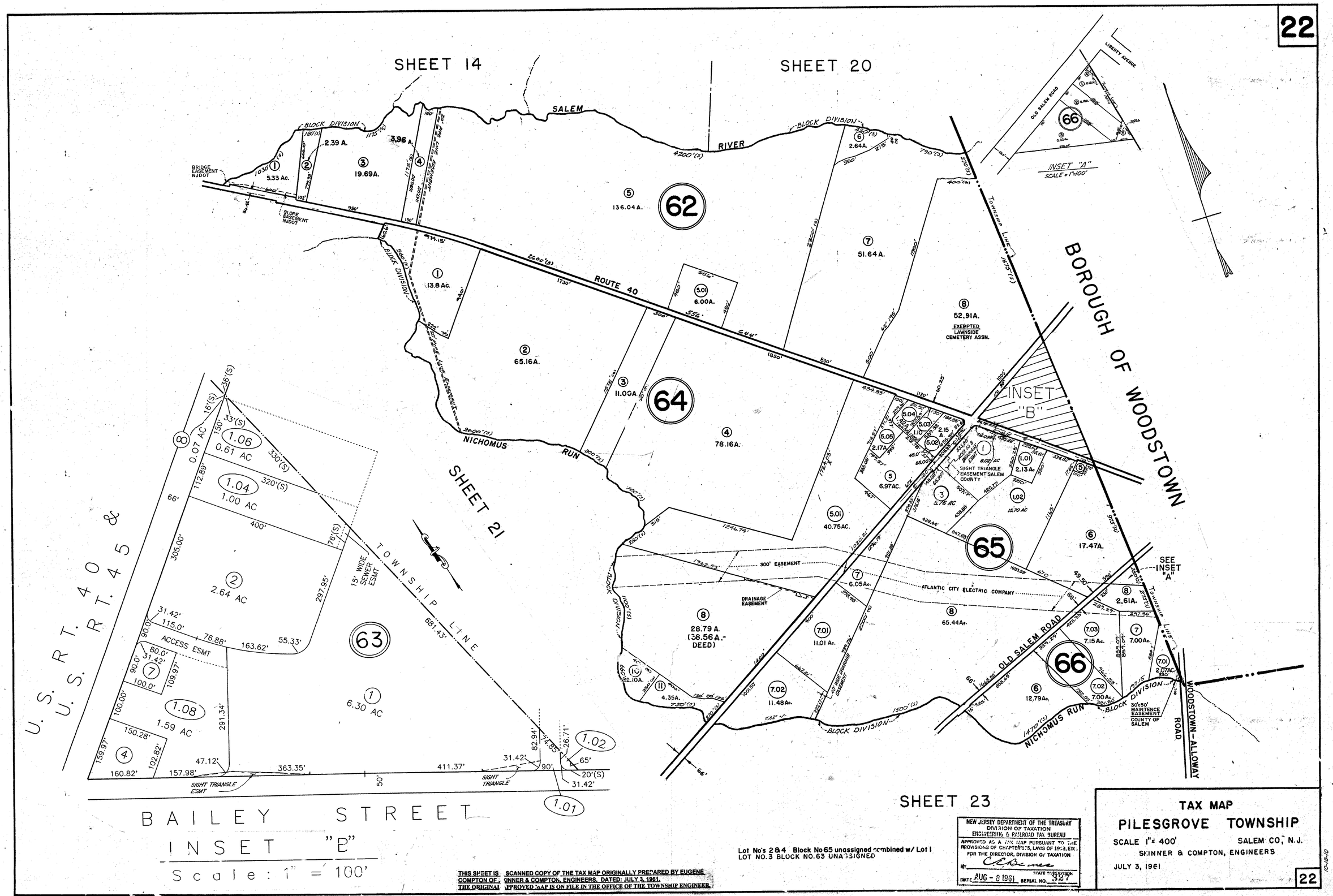

Lot No's 2&4 Block No 65 unassigned combined w/ Lot 1
LOT NO. 3 BLOCK NO. 63 UNASSIGNED

NEW JERSEY DEPARTMENT OF THE TREASURY
DIVISION OF TAXATION
ENGINEERING & RAILROAD TAX BUREAU
APPROVED AS A TAX MAP PURSUANT TO THE PROVISIONS OF CHAPTER 185, LAWS OF 1948, ETC.
FOR THE DIRECTOR, DIVISION OF TAXATION
BY C. R. [illegible]
DATE AUG - 8 1961 STATE SUBDIVISION SERIAL NO. 327

THIS SHEET IS SCANNED COPY OF THE TAX MAP ORIGINALLY PREPARED BY EUGENE COMPTON OF SKINNER & COMPTON, ENGINEERS. DATED: JULY 3, 1961. THE ORIGINAL APPROVED MAP IS ON FILE IN THE OFFICE OF THE TOWNSHIP ENGINEER.

TAX MAP
PILESGROVE TOWNSHIP

SCALE 1" = 400' SALEM CO., N.J.

SKINNER & COMPTON, ENGINEERS

JULY 3, 1961

10-18-10

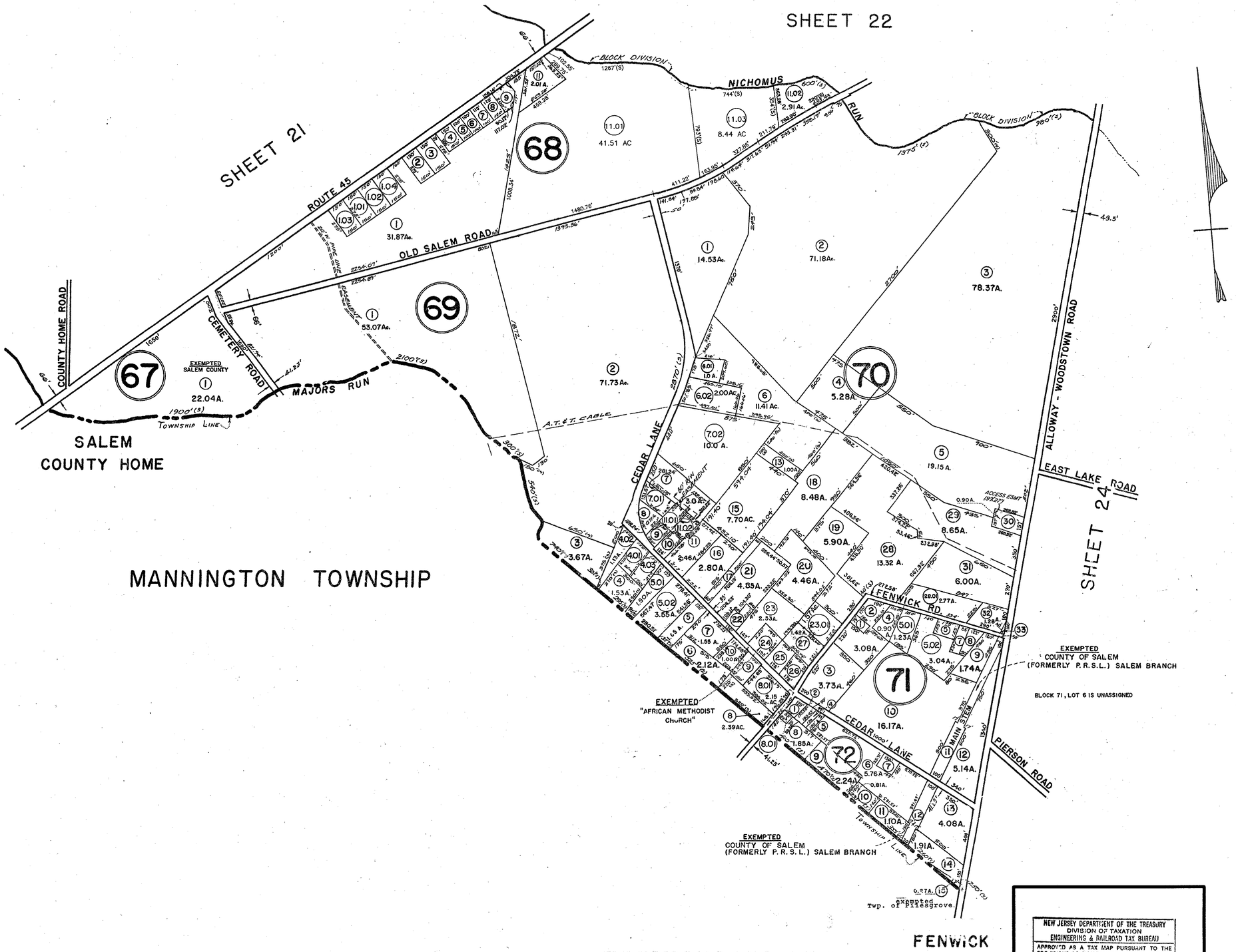

LOT 14, BLOCK 70 IS UNASSIGNED
Lot Nº 12, Block 70 unassigned 12/1/2000
Lot Nº 10, Block 68 unassigned 2/17/76

THIS SHEET IS A SCANNED COPY OF THE TAX MAP ORIGINALLY PREPARED BY EUGENE COMPTON OF SKINNER & COMPTON, ENGINEERS, DATED: JULY 3, 1961.
THE ORIGINAL APPROVED MAP IS ON FILE IN THE OFFICE OF THE TOWNSHIP ENGINEER.

THIS SHEET IS AN AUTOCAD COMPUTER GENERATED DRAWING. THIS WAS DONE UNDER THE SUPERVISION OF JAMES R. DATZ, NJ LICENSED LAND SURVEYOR 24GS03671900, REVISED DECEMBER 6, 2016. THE APPROVED ORIGINAL IS ON FILE IN THE ENGINEER'S OFFICE.

NEW JERSEY DEPARTMENT OF THE TREASURY
DIVISION OF TAXATION
ENGINEERING & RAILROAD TAX BUREAU
APPROVED AS A TAX MAP PURSUANT TO THE PROVISIONS OF CHAPTER 175, LAWS OF 1913, ETC.
FOR THE DIRECTOR, DIVISION OF TAXATION
BY C. Barnes STATE SUPERVISOR
DATE AUG - 8 1961 SERIAL NO. 327

TAX MAP

PILESGROVE TOWNSHIP
SALEM COUNTY, N.J.

ALBERT A. FRALINGER, JR.,
P.E. & L.S. LIC. 12588
TOWNSHIP ENGINEER
629 SHILOH PIKE, BRIDGETON, N.J. 08302

FEB 2002 SCALE: 1" = 400'

12-6-16

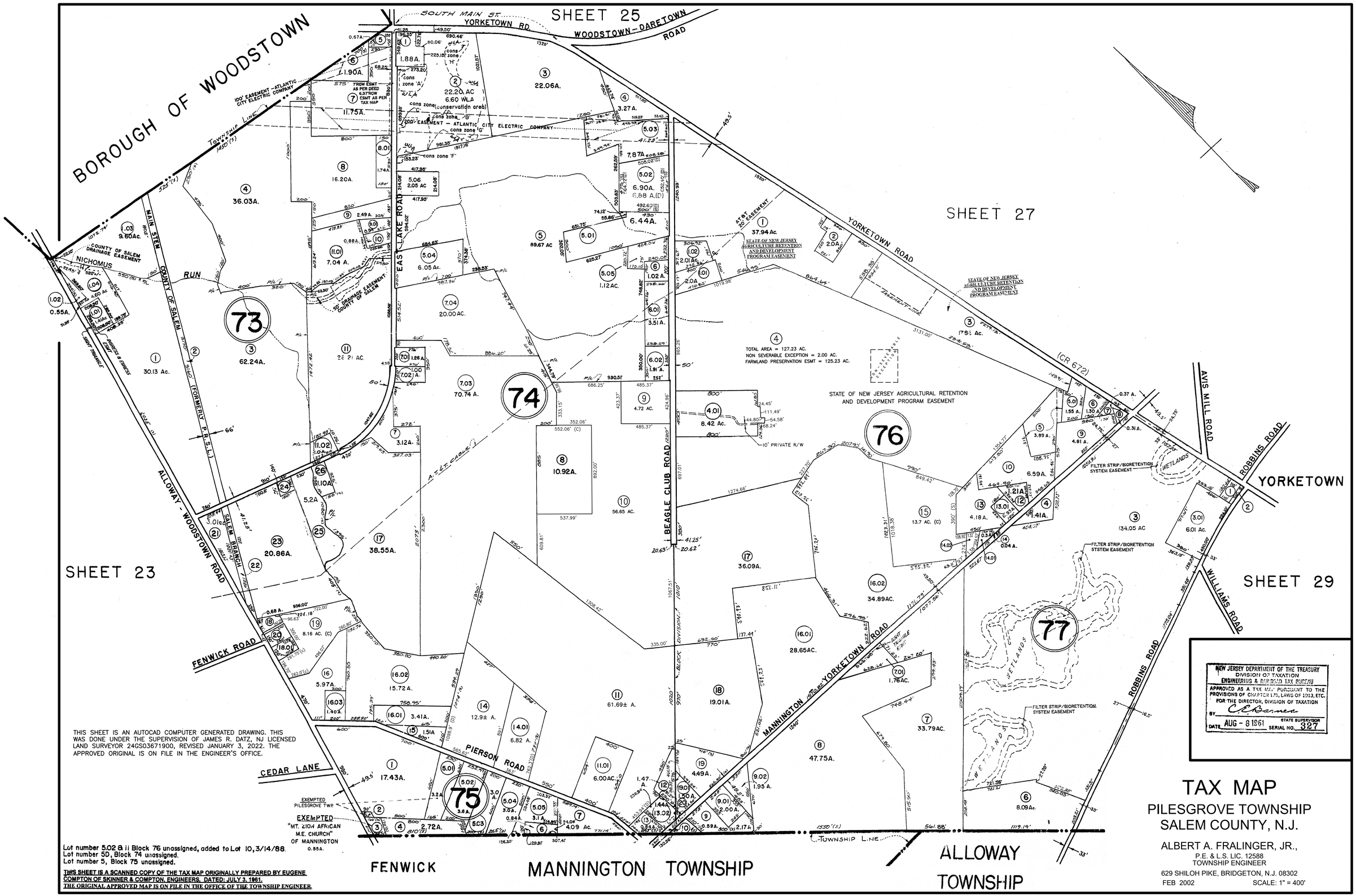

THIS SHEET IS AN AUTOCAD COMPUTER GENERATED DRAWING. THIS WAS DONE UNDER THE SUPERVISION OF JAMES R. DATZ, NJ LICENSED LAND SURVEYOR 24GS03671900, REVISED JANUARY 3, 2022. THE APPROVED ORIGINAL IS ON FILE IN THE ENGINEER'S OFFICE.

Lot number 5.02 & 11 Block 76 unassigned, added to Lot 10, 3/14/88.
Lot number 5D, Block 74 unassigned.
Lot number 5, Block 75 unassigned.

THIS SHEET IS A SCANNED COPY OF THE TAX MAP ORIGINALLY PREPARED BY EUGENE COMPTON OF SKINNER & COMPTON, ENGINEERS, DATED: JULY 3, 1961. THE ORIGINAL APPROVED MAP IS ON FILE IN THE OFFICE OF THE TOWNSHIP ENGINEER.

NEW JERSEY DEPARTMENT OF THE TREASURY
DIVISION OF TAXATION
ENGINEERING & RAILROAD TAX BUREAU
APPROVED AS A TAX MAP PURSUANT TO THE PROVISIONS OF CHAPTER 170, LAWS OF 1913, ETC.
FOR THE DIRECTOR, DIVISION OF TAXATION
BY C.C. Barnes STATE SUPERVISOR
DATE AUG - 8 1961 SERIAL NO. 327

TAX MAP

PILESGROVE TOWNSHIP
SALEM COUNTY, N.J.

ALBERT A. FRALINGER, JR.,
P.E. & L.S. LIC. 12588
TOWNSHIP ENGINEER
629 SHILOH PIKE, BRIDGETON, N.J. 08302

FEB 2002 SCALE: 1" = 400'

01-03-22

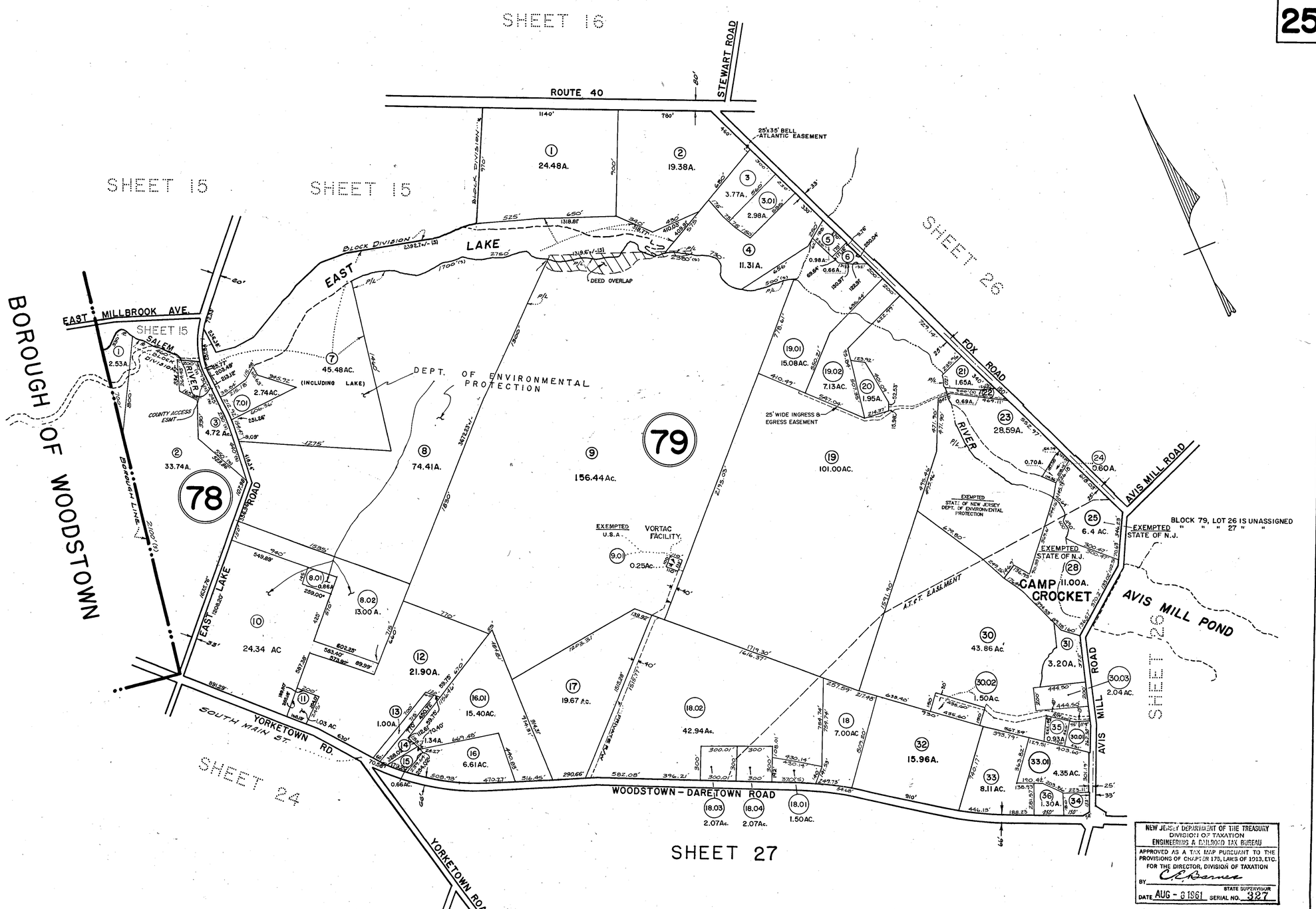

NEW JERSEY DEPARTMENT OF THE TREASURY
DIVISION OF TAXATION
ENGINEERING & RAILROAD TAX BUREAU
APPROVED AS A TAX MAP PURSUANT TO THE PROVISIONS OF CHAPTER 175, LAWS OF 1913, ETC.
FOR THE DIRECTOR, DIVISION OF TAXATION
BY C. E. Barnes STATE SUPERVISOR
DATE AUG - 8 1961 SERIAL NO. 327

TAX MAP
PILESGROVE TOWNSHIP

SCALE 1" = 400' SALEM CO., N.J.

SKINNER & COMPTON, ENGINEERS

JULY 3, 1961

THIS SHEET IS A SCANNED COPY OF THE TAX MAP ORIGINALLY PREPARED BY EUGENE COMPTON OF SKINNER & COMPTON, ENGINEERS, DATED: JULY 3, 1961.
THE ORIGINAL APPROVED MAP IS ON FILE IN THE OFFICE OF THE TOWNSHIP ENGINEER.

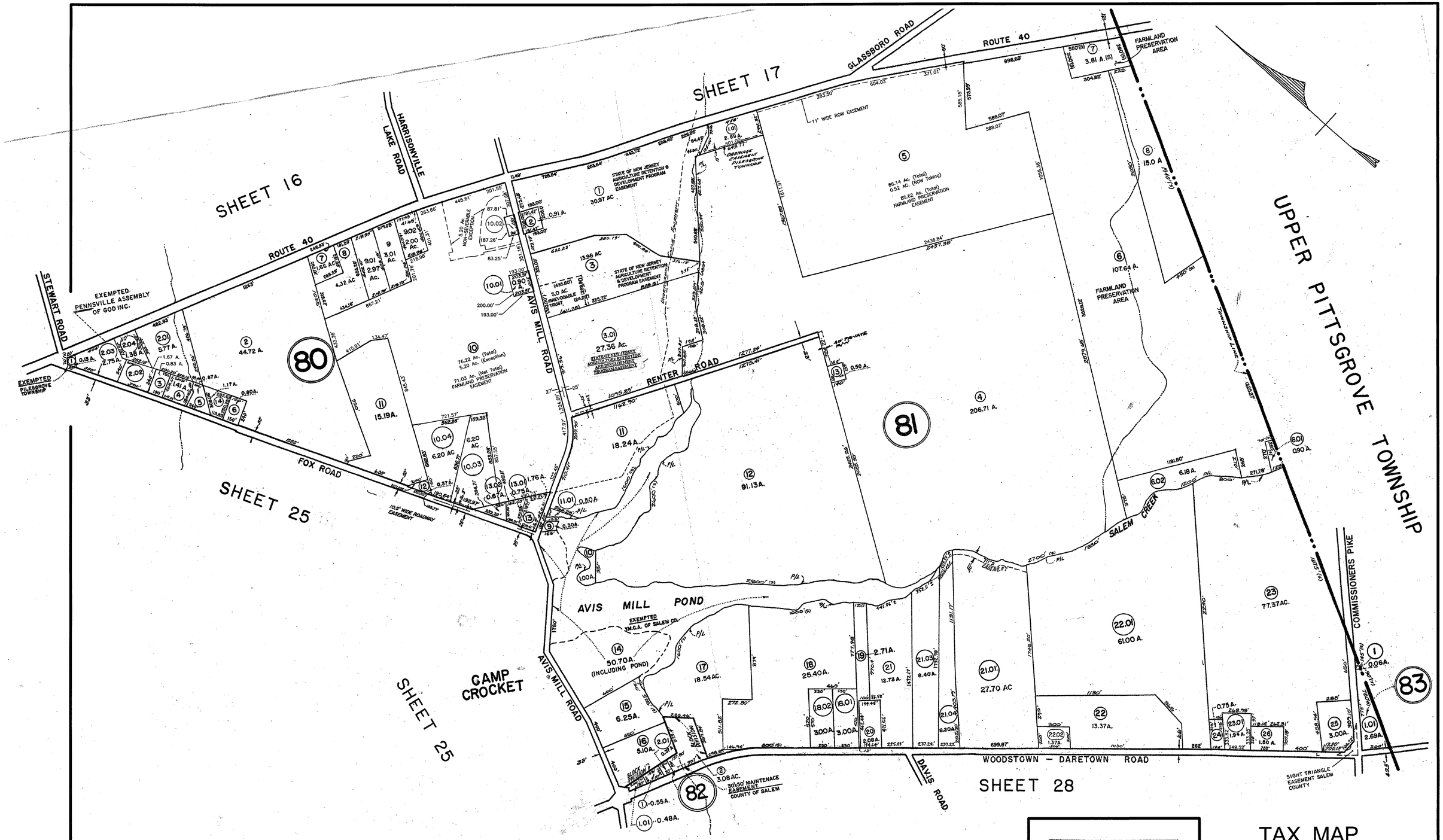

THIS SHEET IS AN AUTOCAD COMPUTER GENERATED DRAWING. THIS WAS DONE UNDER THE SUPERVISION OF JAMES R. DATZ, NJ LICENSED LAND SURVEYOR 24GS03671900, REVISED DECEMBER 6, 2016. THE APPROVED ORIGINAL IS ON FILE IN THE ENGINEER'S OFFICE.

THIS SHEET IS A SCANNED COPY OF THE TAX MAP ORIGINALLY PREPARED BY EUGENE COMPTON OF SKINNER & COMPTON, ENGINEERS, DATED: JULY 3, 1961. THE ORIGINAL APPROVED MAP IS ON FILE IN THE OFFICE OF THE TOWNSHIP ENGINEER.

NEW JERSEY DEPARTMENT OF THE TREASURY
DIVISION OF TAXATION
ENGINEERING & RAILROAD TAX BUREAU
APPROVED AS A TAX MAP PURSUANT TO THE PROVISIONS OF CHAPTER 175, LAWS OF 1913, ETC.
FOR THE DIRECTOR, DIVISION OF TAXATION
BY C. C. Barnes STATE SUPERVISOR
DATE AUG - 8 1961 SERIAL NO. 337

TAX MAP

PILESGROVE TOWNSHIP
SALEM COUNTY, N.J.

ALBERT A. FRALINGER, JR.,
P.E. & L.S. LIC. 12588
TOWNSHIP ENGINEER
629 SHILOH PIKE, BRIDGETON, N.J. 08302

FEB 2002 SCALE: 1" = 400'

12-15-20

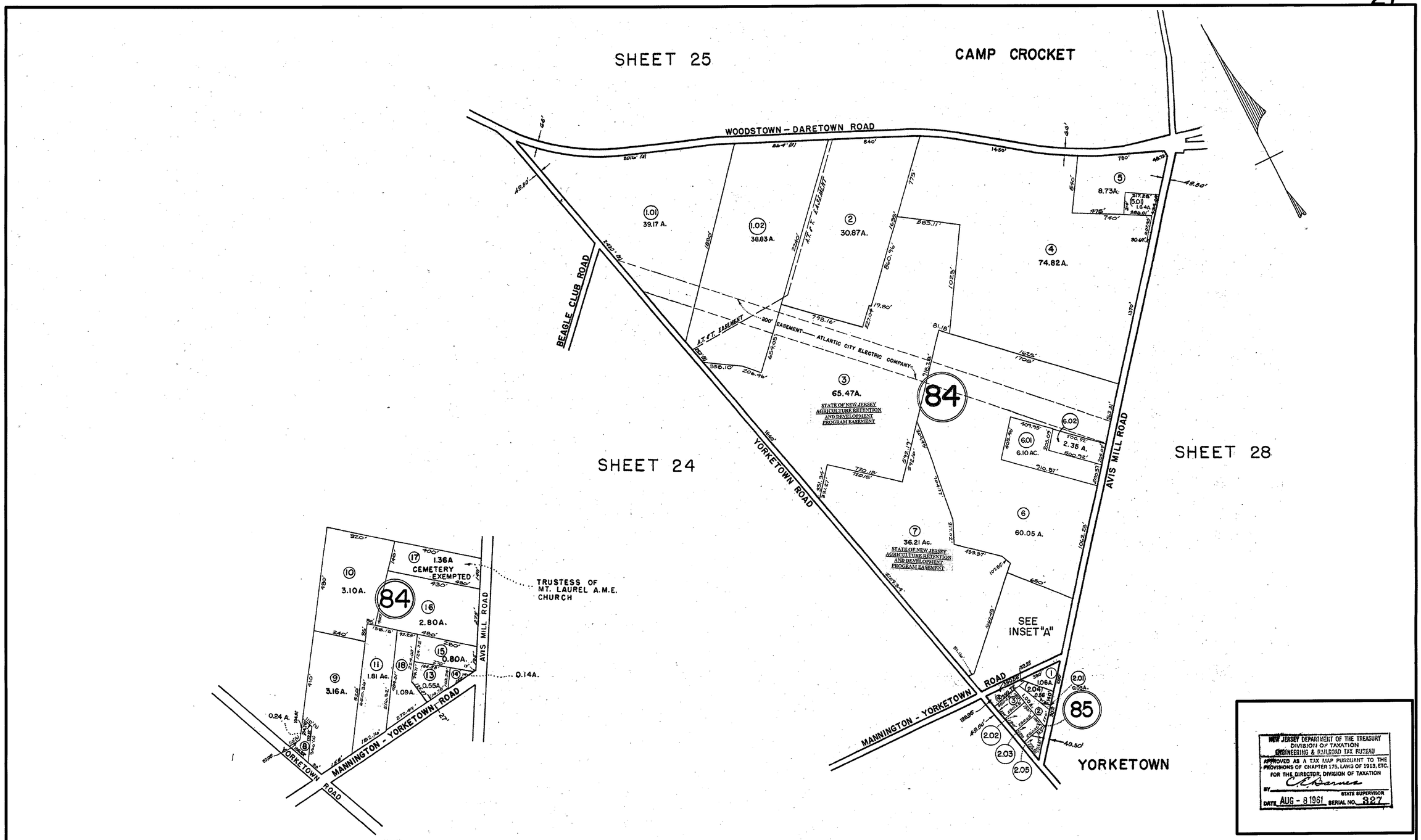

INSET "A"
SCALE: 1" = 200'

Lot № 12, Block 84 unassigned
Lot № 1, Block 84 unassigned - 10/20/75

THIS SHEET IS AN AUTOCAD COMPUTER GENERATED DRAWING. THIS WAS DONE UNDER THE SUPERVISION OF JAMES R. DATZ, NJ LICENSED LAND SURVEYOR 24GS03671900, REVISED DECEMBER 15, 2020. THE APPROVED ORIGINAL IS ON FILE IN THE ENGINEER'S OFFICE.

THIS SHEET IS A SCANNED COPY OF THE TAX MAP ORIGINALLY PREPARED BY EUGENE COMPTON OF SKINNER & COMPTON, ENGINEERS, DATED: JULY 3, 1981. THE ORIGINAL APPROVED MAP IS ON FILE IN THE OFFICE OF THE TOWNSHIP ENGINEER.

NEW JERSEY DEPARTMENT OF THE TREASURY
DIVISION OF TAXATION
ENGINEERING & RAILROAD TAX BUREAU
APPROVED AS A TAX MAP PURSUANT TO THE PROVISIONS OF CHAPTER 175, LAWS OF 1913, ETC.
FOR THE DIRECTOR, DIVISION OF TAXATION
BY C. Barnes
STATE SUPERVISOR
DATE AUG - 8 1961 SERIAL NO. 327

TAX MAP

PILESGROVE TOWNSHIP
SALEM COUNTY, N.J.

ALBERT A. FRALINGER, JR.,
P.E. & L.S. LIC. 12588
TOWNSHIP ENGINEER
629 SHILOH PIKE, BRIDGETON, N.J. 08302

FEB. 2002 SCALE: 1" = 400'

12-15-20

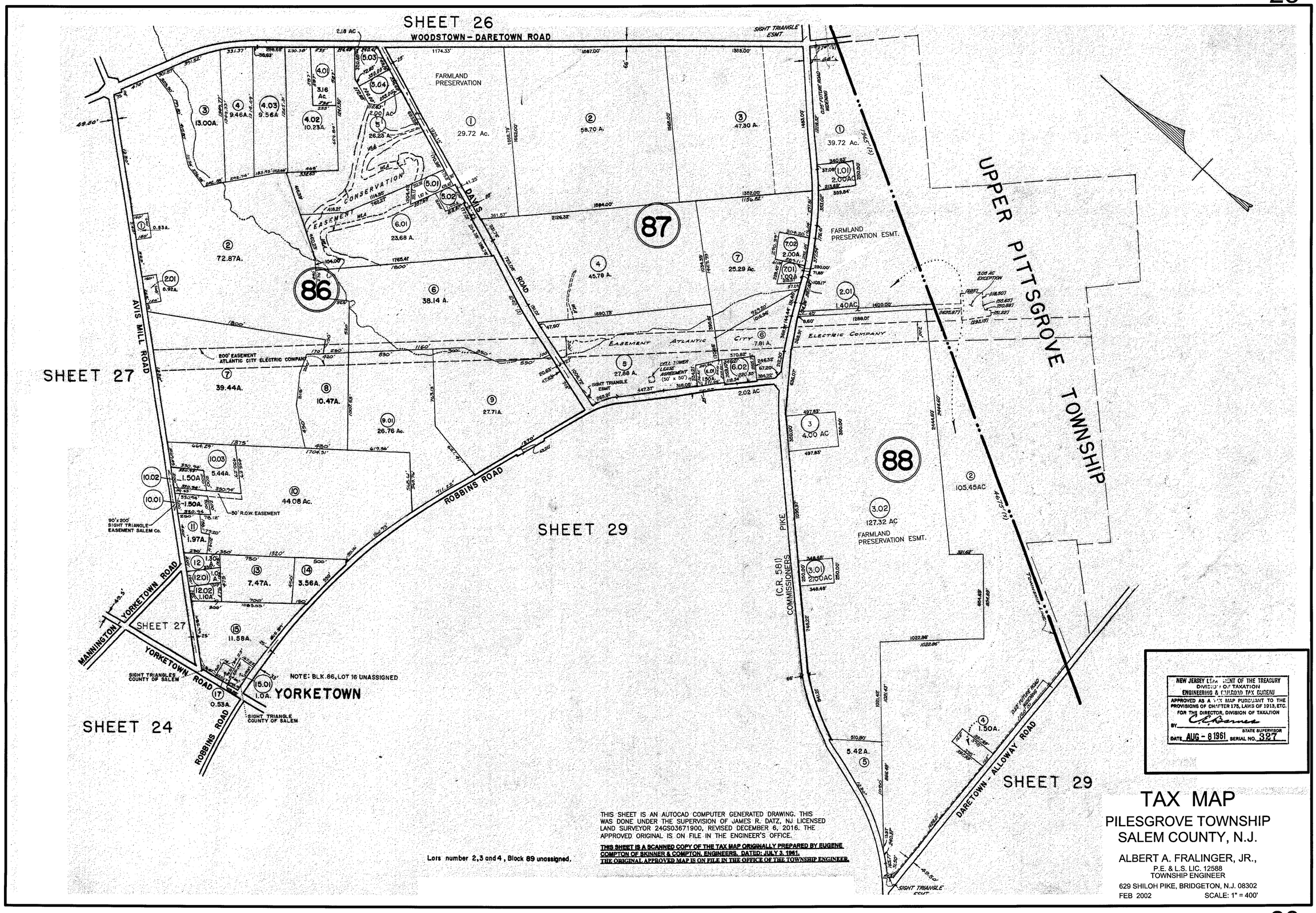

THIS SHEET IS AN AUTOCAD COMPUTER GENERATED DRAWING. THIS WAS DONE UNDER THE SUPERVISION OF JAMES R. DATZ, NJ LICENSED LAND SURVEYOR 24GS03671900, REVISED DECEMBER 6, 2016. THE APPROVED ORIGINAL IS ON FILE IN THE ENGINEER'S OFFICE.

THIS SHEET IS A SCANNED COPY OF THE TAX MAP ORIGINALLY PREPARED BY EUGENE COMPTON OF SKINNER & COMPTON, ENGINEERS, DATED: JULY 3, 1961. THE ORIGINAL APPROVED MAP IS ON FILE IN THE OFFICE OF THE TOWNSHIP ENGINEER.

Lots number 2,3 and 4, Block 89 unassigned.

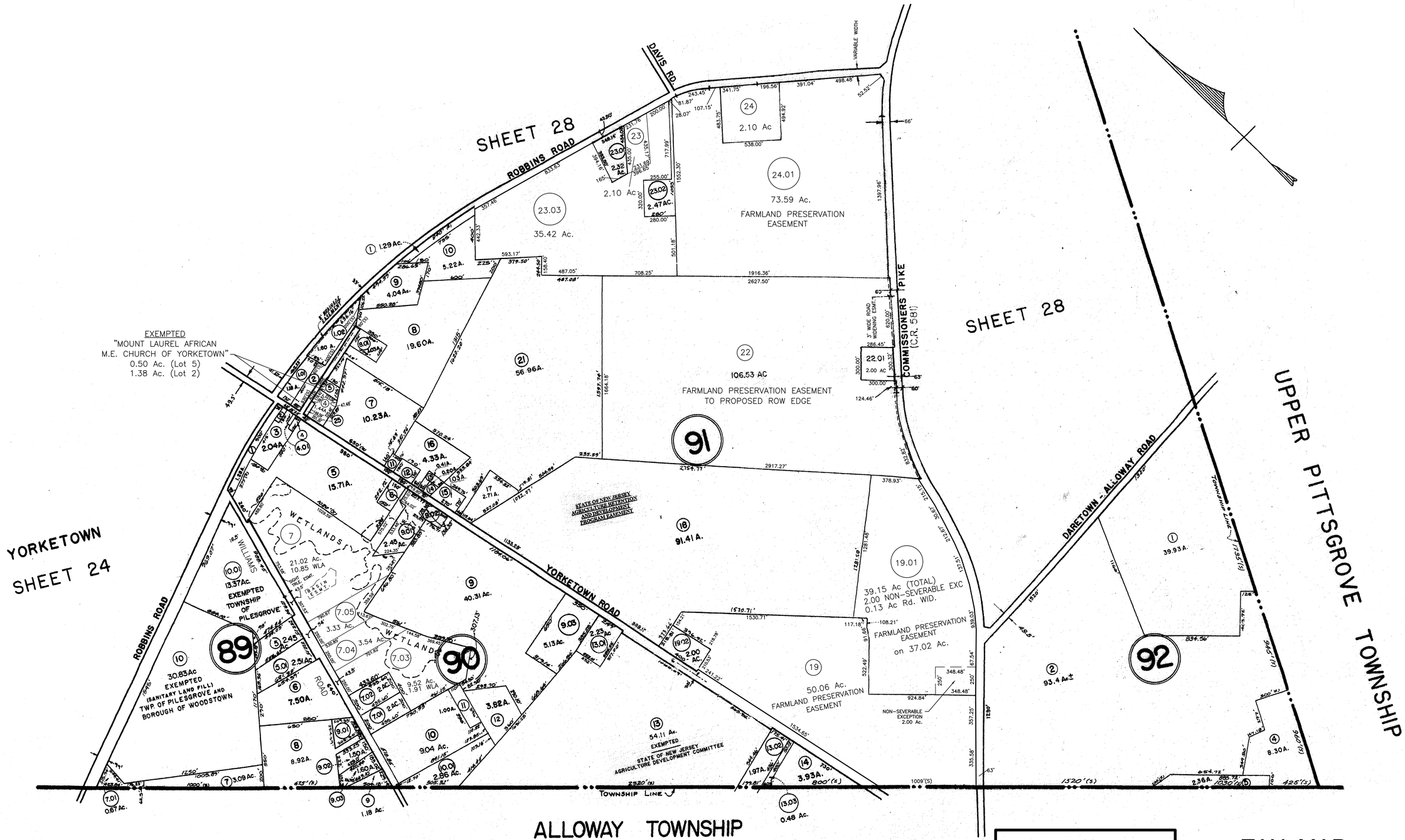

LOT 3, BLOCK 92 IS UNASSIGNED
Lot 1, Block 89 unassigned added to R/W, 12/7/87
Lots 2,3,4, Block 89 unassigned.
Lot 6, Blk.91 is unassigned

THIS SHEET IS AN AUTOCAD COMPUTER GENERATED DRAWING. THIS WAS DONE UNDER THE SUPERVISION OF JAMES R. DATZ, NJ LICENSED LAND SURVEYOR 24GS03671900, REVISED JANUARY 3, 2022. THE APPROVED ORIGINAL IS ON FILE IN THE ENGINEER'S OFFICE.

THIS SHEET IS A SCANNED COPY OF THE TAX MAP ORIGINALLY PREPARED BY EUGENE COMPTON OF SKINNER & COMPTON, ENGINEERS. DATED: JULY 3, 1981. THE ORIGINAL APPROVED MAP IS ON FILE IN THE OFFICE OF THE TOWNSHIP ENGINEER.

NEW JERSEY DEPARTMENT OF THE TREASURY
DIVISION OF TAXATION
ENGINEERING & RAILROAD TAX BUREAU
APPROVED AS A TAX MAP PURSUANT TO THE PROVISIONS OF CHAPTER 175, LAWS OF 1913, ETC.
FOR THE DIRECTOR, DIVISION OF TAXATION
BY C. Bauer
STATE SUPERVISOR
DATE AUG - 8 1981 SERIAL NO. 327

TAX MAP

PILESGROVE TOWNSHIP
SALEM COUNTY, N.J.

ALBERT A. FRALINGER, JR.,
P.E. & L.S. LIC. 12588
TOWNSHIP ENGINEER
629 SHILOH PIKE, BRIDGETON, N.J. 08302

FEB 2002 SCALE: 1" = 400'

01-03-22

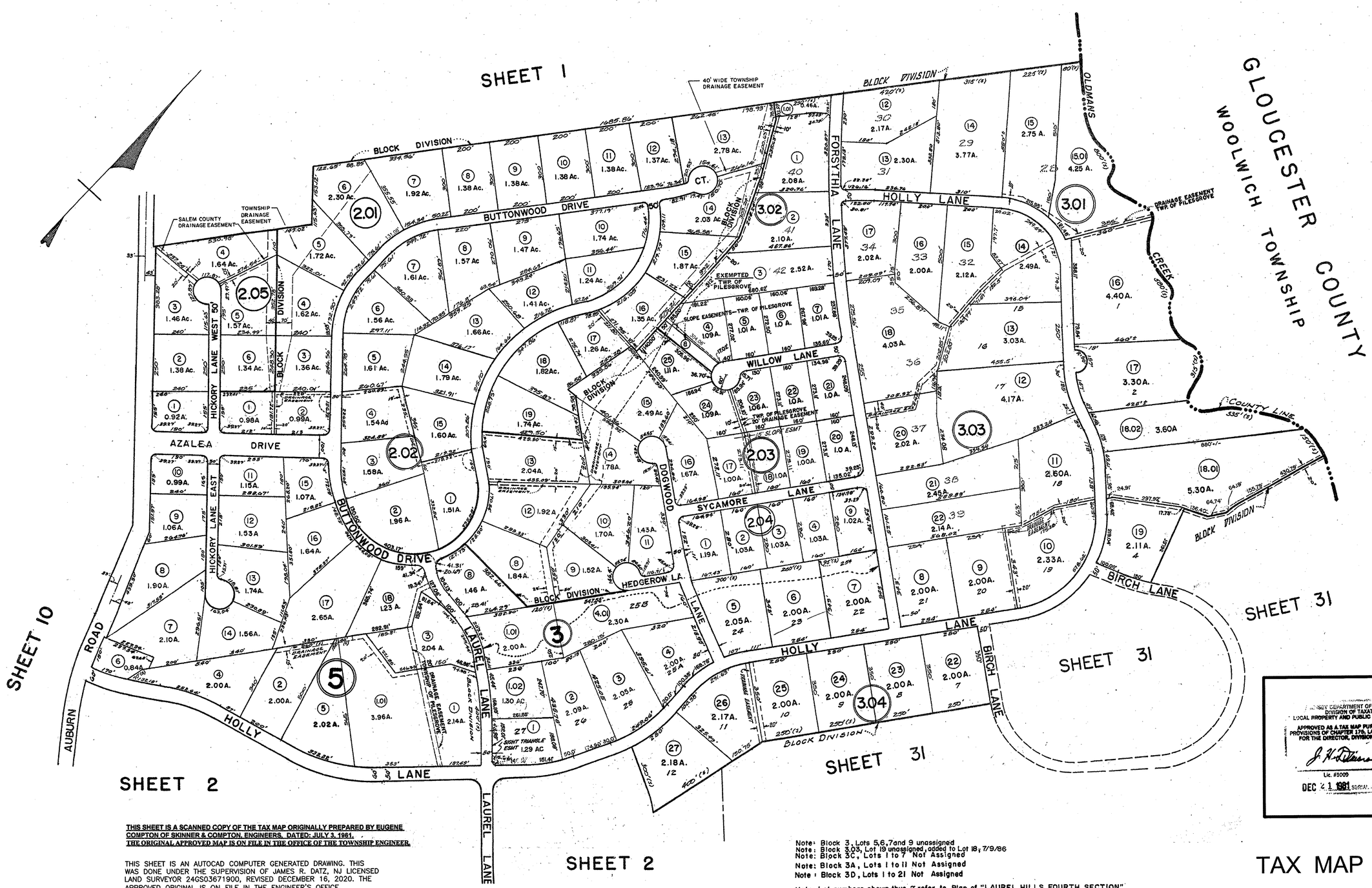

THIS SHEET IS A SCANNED COPY OF THE TAX MAP ORIGINALLY PREPARED BY EUGENE COMPTON OF SKINNER & COMPTON, ENGINEERS, DATED: JULY 3, 1981.
THE ORIGINAL APPROVED MAP IS ON FILE IN THE OFFICE OF THE TOWNSHIP ENGINEER.

THIS SHEET IS AN AUTOCAD COMPUTER GENERATED DRAWING. THIS WAS DONE UNDER THE SUPERVISION OF JAMES R. DATZ, NJ LICENSED LAND SURVEYOR 24GS03671900, REVISED DECEMBER 16, 2020. THE APPROVED ORIGINAL IS ON FILE IN THE ENGINEER'S OFFICE.

Note: Block 3, Lots 5,6,7and 9 unassigned
Note: Block 3.03, Lot 19 unassigned, added to Lot 18, 7/9/86
Note: Block 3C, Lots 1 to 7 Not Assigned
Note: Block 3A, Lots 1 to 11 Not Assigned
Note: Block 3D, Lots 1 to 21 Not Assigned
Note: Lot numbers shown thus 7 refer to Plan of "LAUREL HILLS FOURTH SECTION"
" " " " 31 " " " " "LAUREL HILLS FIFTH SECTION"
Note: Lot numbers 4,5,6 and 7, Block 3B and Lot numbers 21,22,23,24 and 25, Block 2.3 refer to "Plan of Laurel Hills—Phase 2—Section One"
Note: Lot 2, Block 2.2, Lot 18, Block 5 and Lot 7, Block 2.3 refer to "Plan of Laurel Hills—Phase 2—Section 4A" filed in S.C.C.O. № 409

NEW JERSEY DEPARTMENT OF THE TREASURY
DIVISION OF TAXATION
LOCAL PROPERTY AND PUBLIC UTILITY BRANCH
APPROVED AS A TAX MAP PURSUANT TO THE PROVISIONS OF CHAPTER 175, LAWS OF 1918, ETC. FOR THE DIRECTOR, DIVISION OF TAXATION
J. H. Pilsner
Lic. #3009 P.E. & L.S.
SUPERINTENDENT
DEC 21 1981 SERIAL 327

TAX MAP

PILESGROVE TOWNSHIP
SALEM COUNTY, N.J.

SKINNER & COMPTON, ENGINEERS

AUGUST 11, 1964
REVISED JULY 25, 1972
REVISED DEC. 3, 1981

SCALE: 1" = 200'

12-16-20

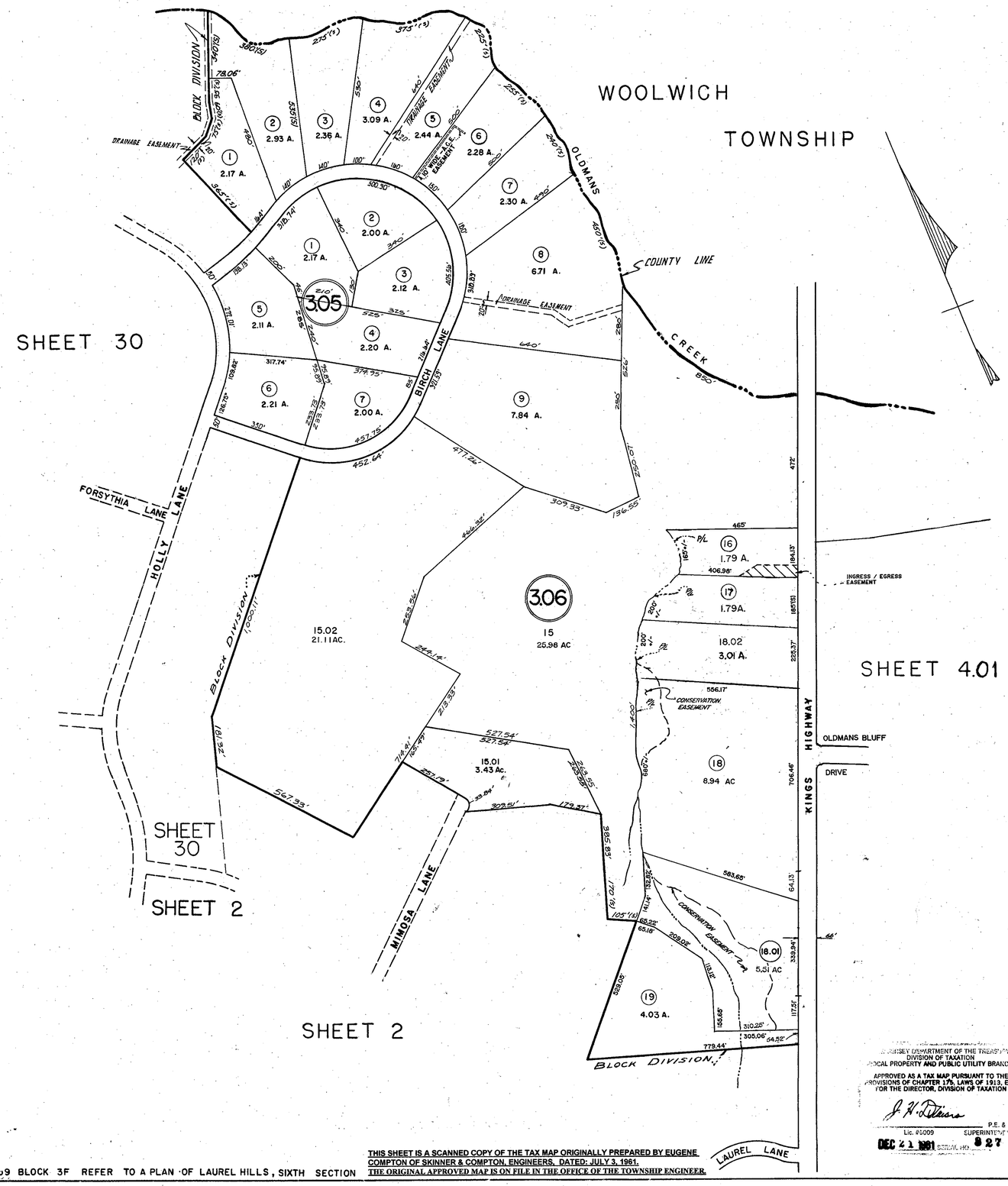

NOTE: LOT NUMBERS 1 to 4 and 7, BLOCK 3E AND LOTS 1 to 9 BLOCK 3F REFER TO A PLAN OF LAUREL HILLS, SIXTH SECTION

THIS SHEET IS A SCANNED COPY OF THE TAX MAP ORIGINALLY PREPARED BY EUGENE COMPTON OF SKINNER & COMPTON, ENGINEERS, DATED: JULY 3, 1961.
THE ORIGINAL APPROVED MAP IS ON FILE IN THE OFFICE OF THE TOWNSHIP ENGINEER.

NEW JERSEY DEPARTMENT OF THE TREASURY
DIVISION OF TAXATION
LOCAL PROPERTY AND PUBLIC UTILITY BRANCH
APPROVED AS A TAX MAP PURSUANT TO THE PROVISIONS OF CHAPTER 175, LAWS OF 1913, ETC.
FOR THE DIRECTOR, DIVISION OF TAXATION
J. H. Delasco
Lic. #5009 P.E. & L.S. SUPERINTENDENT
DEC 21 1981 SERIAL NO. 827

TAX MAP
PILESGROVE TOWNSHIP

SCALE 1" = 200' SALEM CO., N.J.

SKINNER & COMPTON, ENGINEERS

MARCH 21, 1972
REVISED JULY 25, 1972
REVISED DEC. 3, 1981

10-31-13